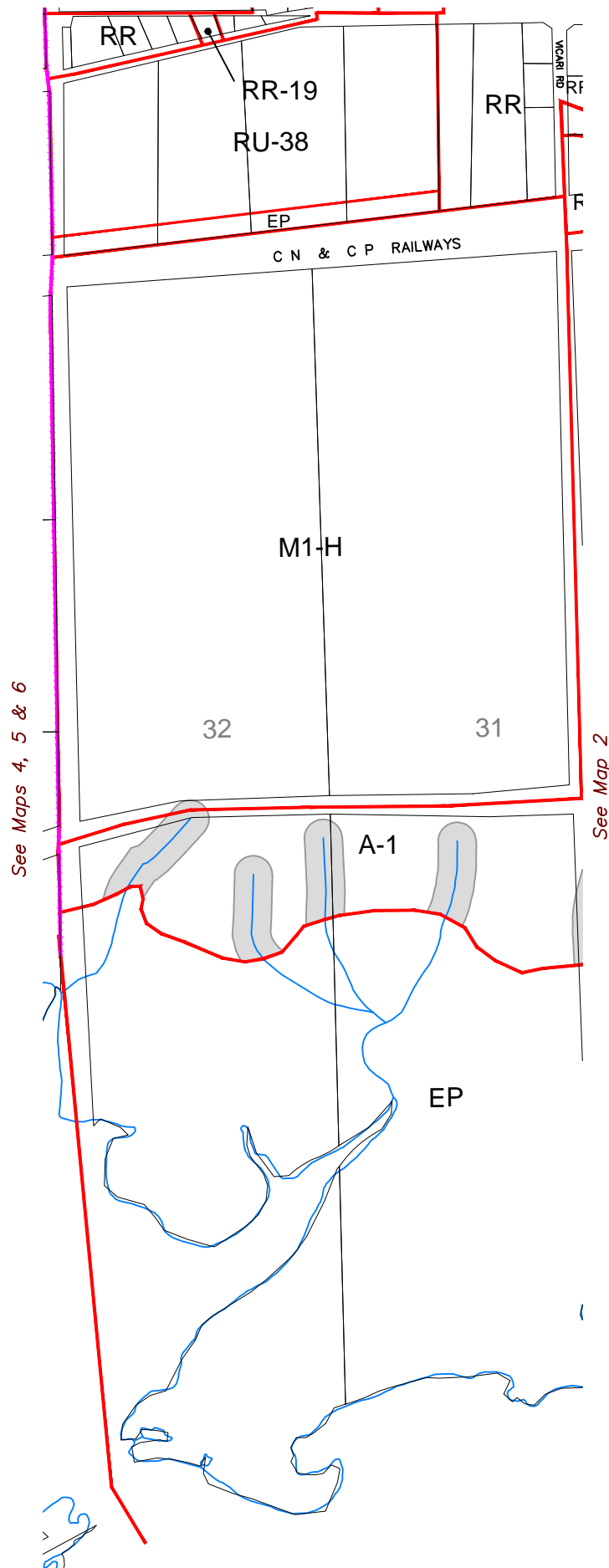





See Map 14



**LEGEND**

- R1 URBAN RESIDENTIAL ONE ZONE
- R2 URBAN RESIDENTIAL TWO ZONE
- R3 URBAN RESIDENTIAL THREE ZONE
- RR RURAL RESIDENTIAL ZONE
- HR HAMLET RESIDENTIAL ZONE
- SHR SHORELINE RESIDENTIAL ZONE
- LC LOCAL COMMERCIAL ZONE
- CA CORE AREA ZONE
- HC HIGHWAY COMMERCIAL ZONE
- RC RECREATIONAL COMMERCIAL ZONE
- M1 GENERAL INDUSTRIAL ZONE
- M2 RURAL INDUSTRIAL ZONE
- EM EXTRACTIVE INDUSTRIAL ZONE
- RU RURAL ZONE
- A AGRICULTURAL ZONE
- OS OPEN SPACE ZONE
- CF COMMUNITY FACILITY ZONE
- EP ENVIRONMENTAL PROTECTION ZONE
- FD FUTURE DEVELOPMENT ZONE
-  FLOODPLAIN AREA ZONE
-  FLOODPRONE AREA ZONE
-  RESOURCE RESERVE AREA ZONE
- H HOLDING ZONE
- U WAVE UPRUSH REQUIREMENT
- F ( ) FLOOD PROOFING ELEVATION REQUIREMENT



**Municipality of Brighton Zoning By-Law**  
**SCHEDULE A MAP 3**