










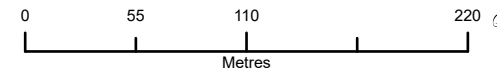


GD-19-069
Map of surrounding areas


214 Ontario Street
 Town of Brighton
 Con BF, Lot 3

Legend

-  O.Reg. 163/06 Screening Area
-  Parcels
- Water**
 -  Stream
 -  Virtual Flow Connector
- Wetlands (MNRF)**
 -  Unevaluated wetland
 -  Evaluated wetland (PSW)
 -  Evaluated wetland (non-PSW)
- Field Verified Wetland**
 -  Yes (Present)
 -  No (Not Present)
- Flood & Erosion Lines**
 -  Floodlines
 -  Lake Ontario 100yr Static Level



Map produced by Lower Trent Conservation
 Includes material Copyright 2021 Queen's Printer for Ontario
 Note: Property lines shown on this map are approximate only and may be an inaccurate representation of the legal property limits. A legal survey is required to define the legal property limits.



LOWER TRENT
 CONSERVATION

User: planning2 July 15, 2021 9:56 AM

