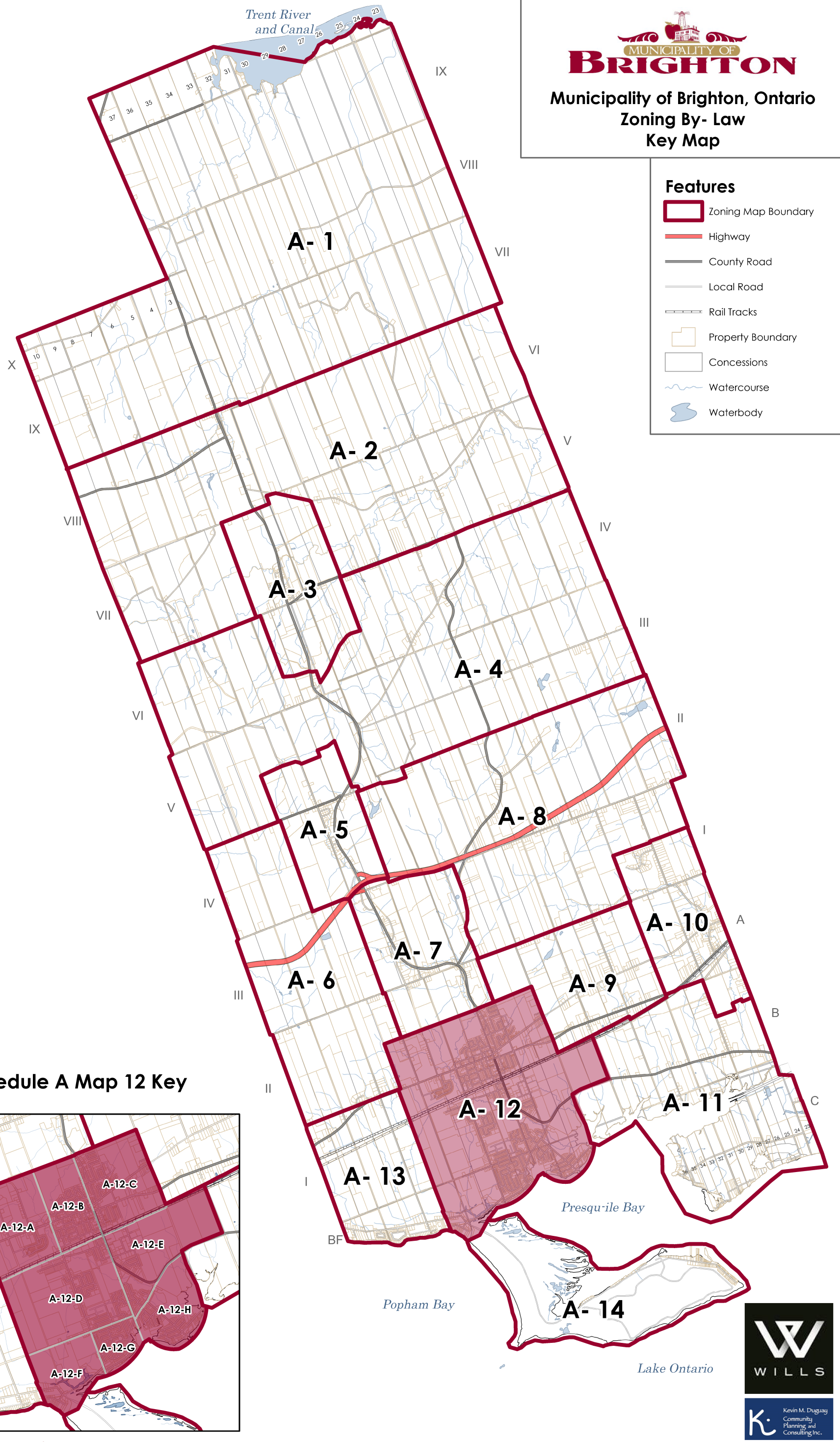




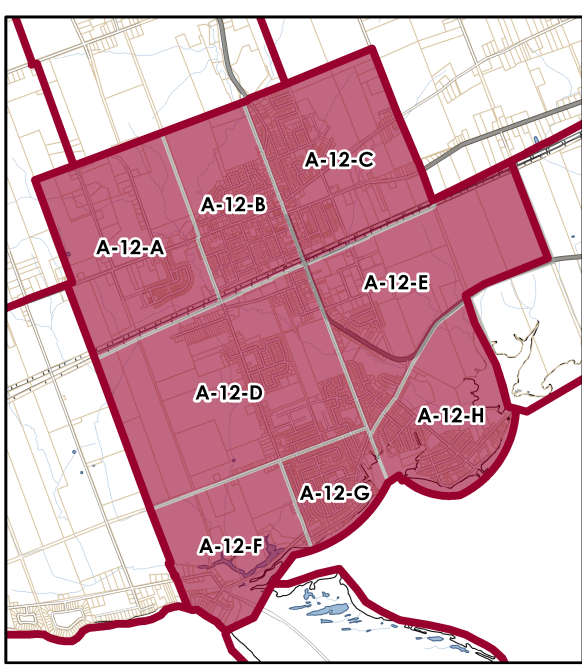
Municipality of Brighton, Ontario Zoning By-Law Key Map

Features

- Zoning Map Boundary
- Highway
- County Road
- Local Road
- Rail Tracks
- Property Boundary
- Concessions
- Watercourse
- Waterbody



Schedule A Map 12 Key





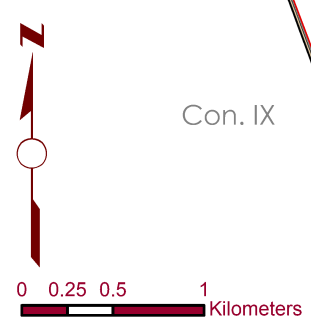
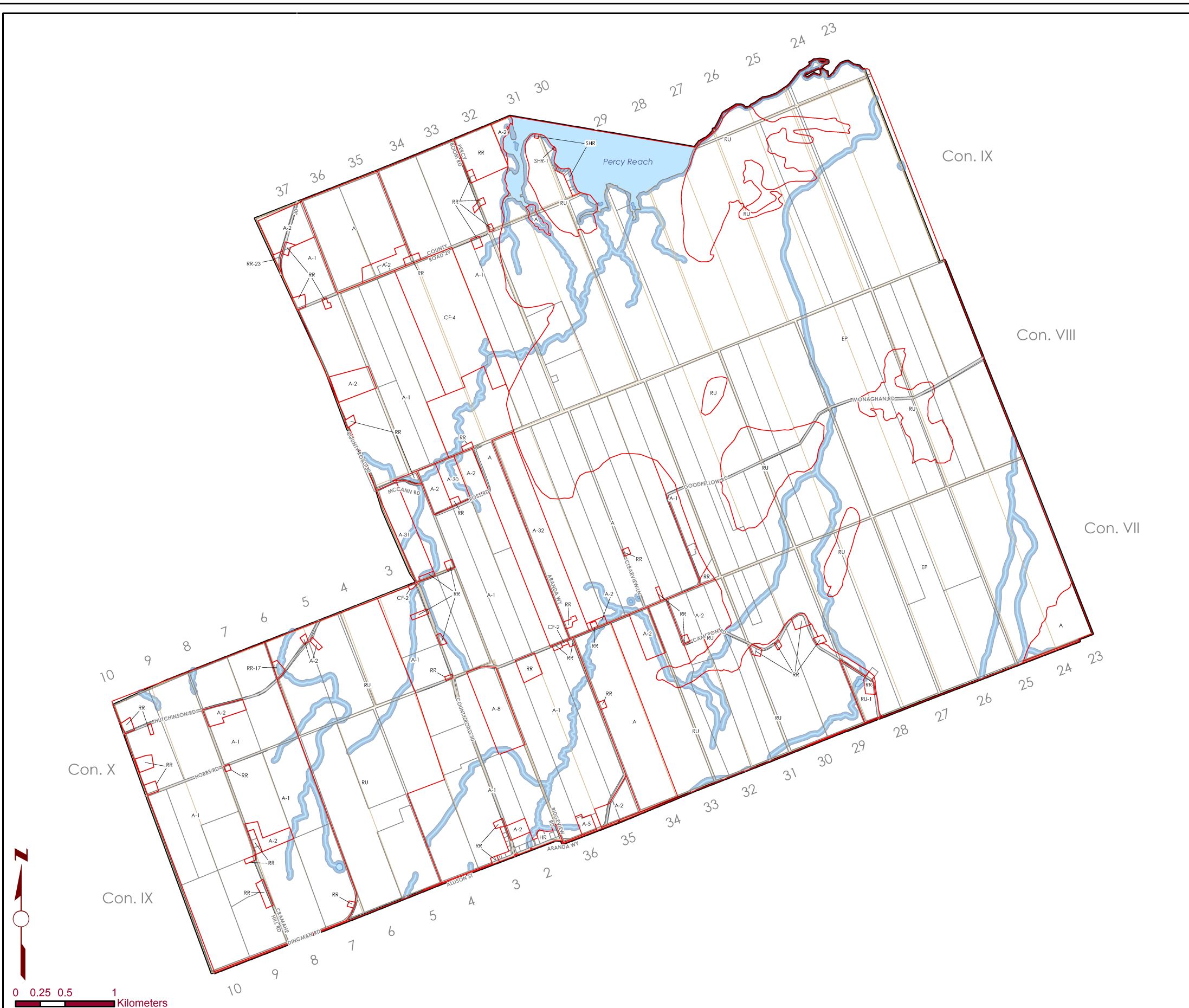
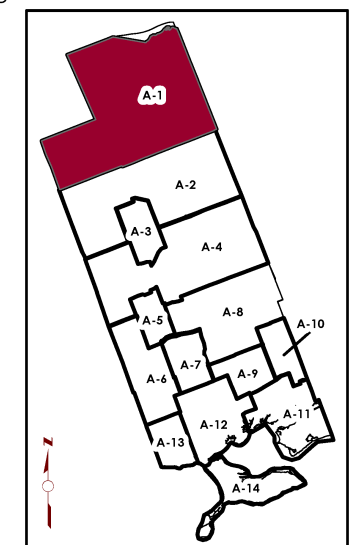
Municipality of Brighton, Ontario
Zoning By-Law
Schedule A Map 1

Zone Description

- R1 - Urban Residential One Zone
- R2 - Urban Residential Two Zone
- R3 - Urban Residential Three Zone
- RR - Rural Residential
- HR - Hamlet Residential
- SHR - Shoreline Residential
- LC - Local Commercial
- CA - Core Area Zone
- HC - Highway Commercial Zone
- RC - Recreational Commercial
- M1 - General Industrial
- M2 - Rural Industrial
- EM - Extractive Industrial
- RU - Rural
- A - Agricultural Zone
- OS - Open Space
- CF - Community Facility
- EP - Environmental Protection
- FD - Future Development

- H - Holding
- U - Wave Uprush Requirement
- F () - Flood Proofing Elevation Requirement

- Floodplain Area Zone
- Well Head Protection Area Zone
- Floodprone Area Zone
- Resource Reserve Area Zone
- Water Features

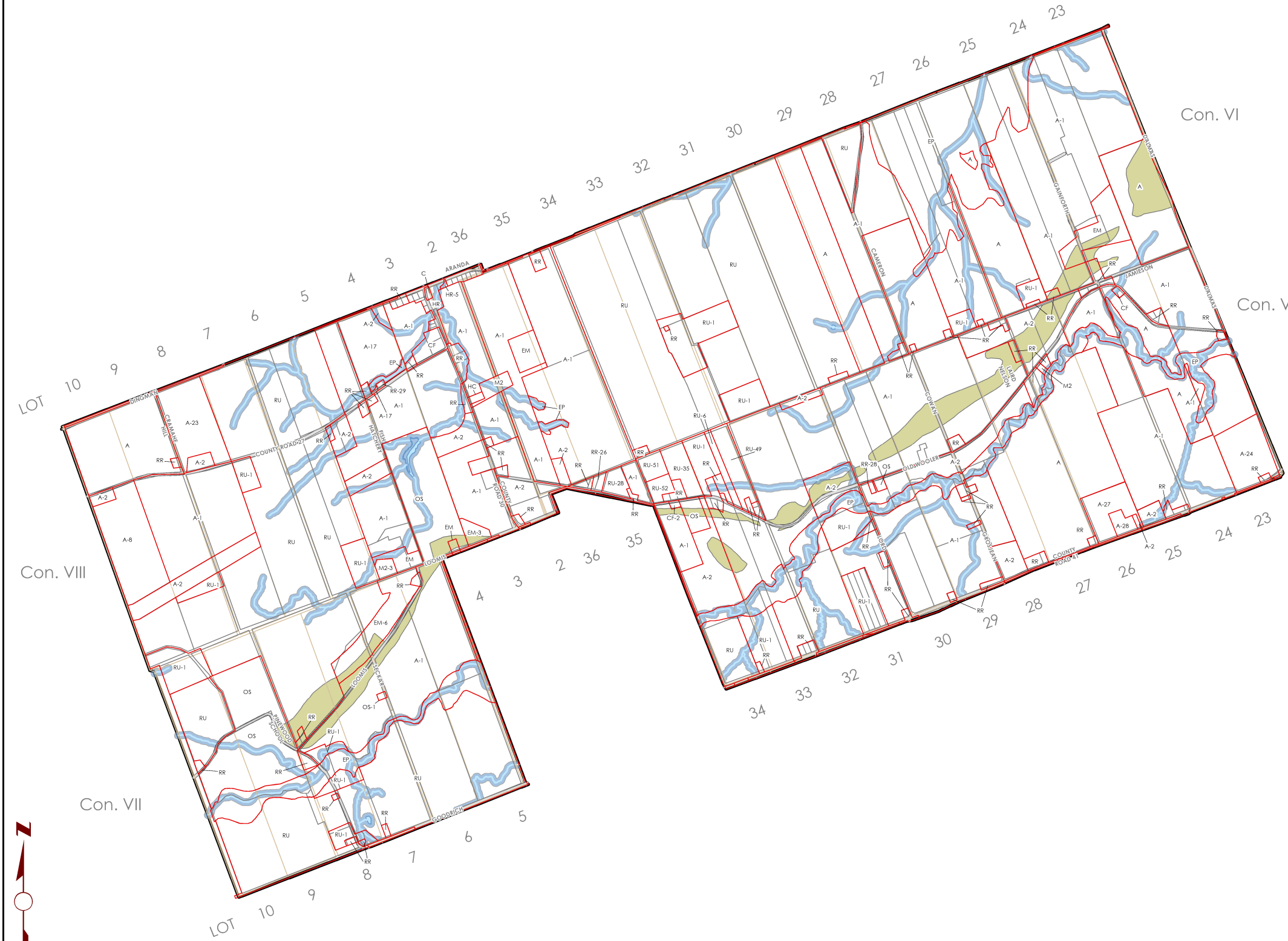
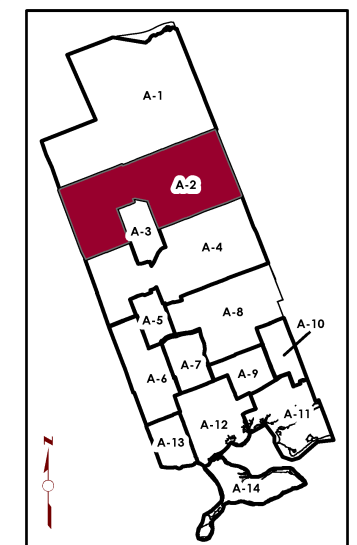


Zone Description

- R1 - Urban Residential One Zone
- R2 - Urban Residential Two Zone
- R3 - Urban Residential Three Zone
- RR - Rural Residential
- HR - Hamlet Residential
- SHR - Shoreline Residential
- LC - Local Commercial
- CA - Core Area Zone
- HC - Highway Commercial Zone
- RC - Recreational Commercial
- M1 - General Industrial
- M2 - Rural Industrial
- EM - Extractive Industrial
- RU - Rural
- A - Agricultural Zone
- OS - Open Space
- CF - Community Facility
- EP - Environmental Protection
- FD - Future Development

- H - Holding
- U - Wave Uprush Requirement
- F () - Flood Proofing Elevation Requirement

-  Floodplain Area Zone
-  Well Head Protection Area Zone
-  Floodprone Area Zone
-  Resource Reserve Area Zone
-  Water Features



0 0.25 0.5 1
Kilometers





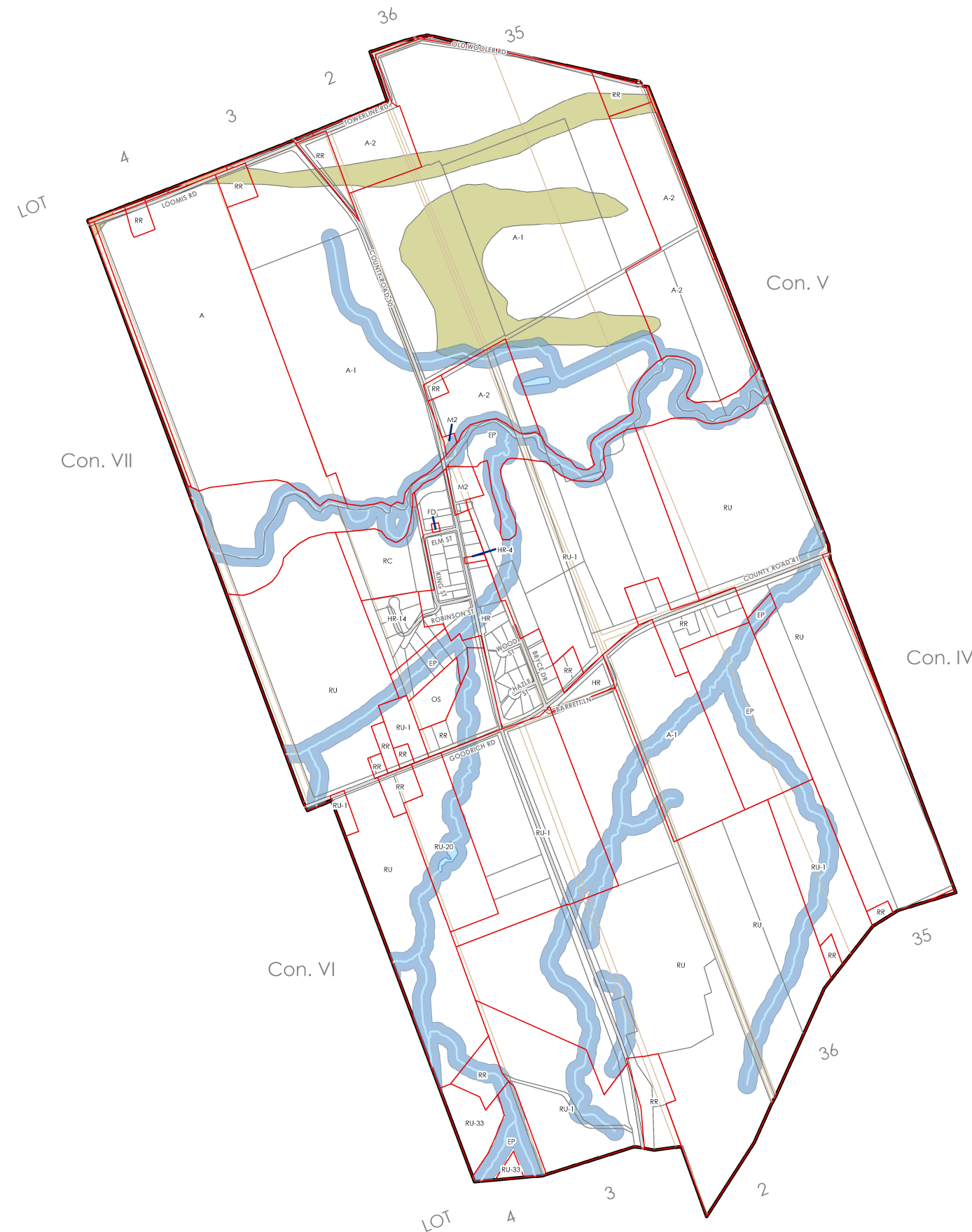
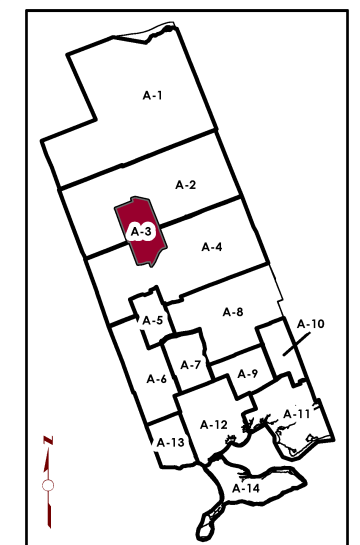
Municipality of Brighton, Ontario
Zoning By- Law
Schedule A Map 3

Zone Description

- R1 - Urban Residential One Zone
- R2 - Urban Residential Two Zone
- R3 - Urban Residential Three Zone
- RR - Rural Residential
- HR - Hamlet Residential
- SHR - Shoreline Residential
- LC - Local Commercial
- CA - Core Area Zone
- HC - Highway Commercial Zone
- RC - Recreational Commercial
- M1 - General Industrial
- M2 - Rural Industrial
- EM - Extractive Industrial
- RU - Rural
- A - Agricultural Zone
- OS - Open Space
- CF - Community Facility
- EP - Environmental Protection
- FD - Future Development

- H - Holding
- U - Wave Uprush Requirement
- F () - Flood Proofing Elevation Requirement

- Floodplain Area Zone
- Well Head Protection Area Zone
- Floodprone Area Zone
- Resource Reserve Area Zone
- Water Features



December, 2019
 Created by D.M. Wills Associates Limited
 In Partnership with
 Kevin M. Duguay Community Planning and Consulting Inc.

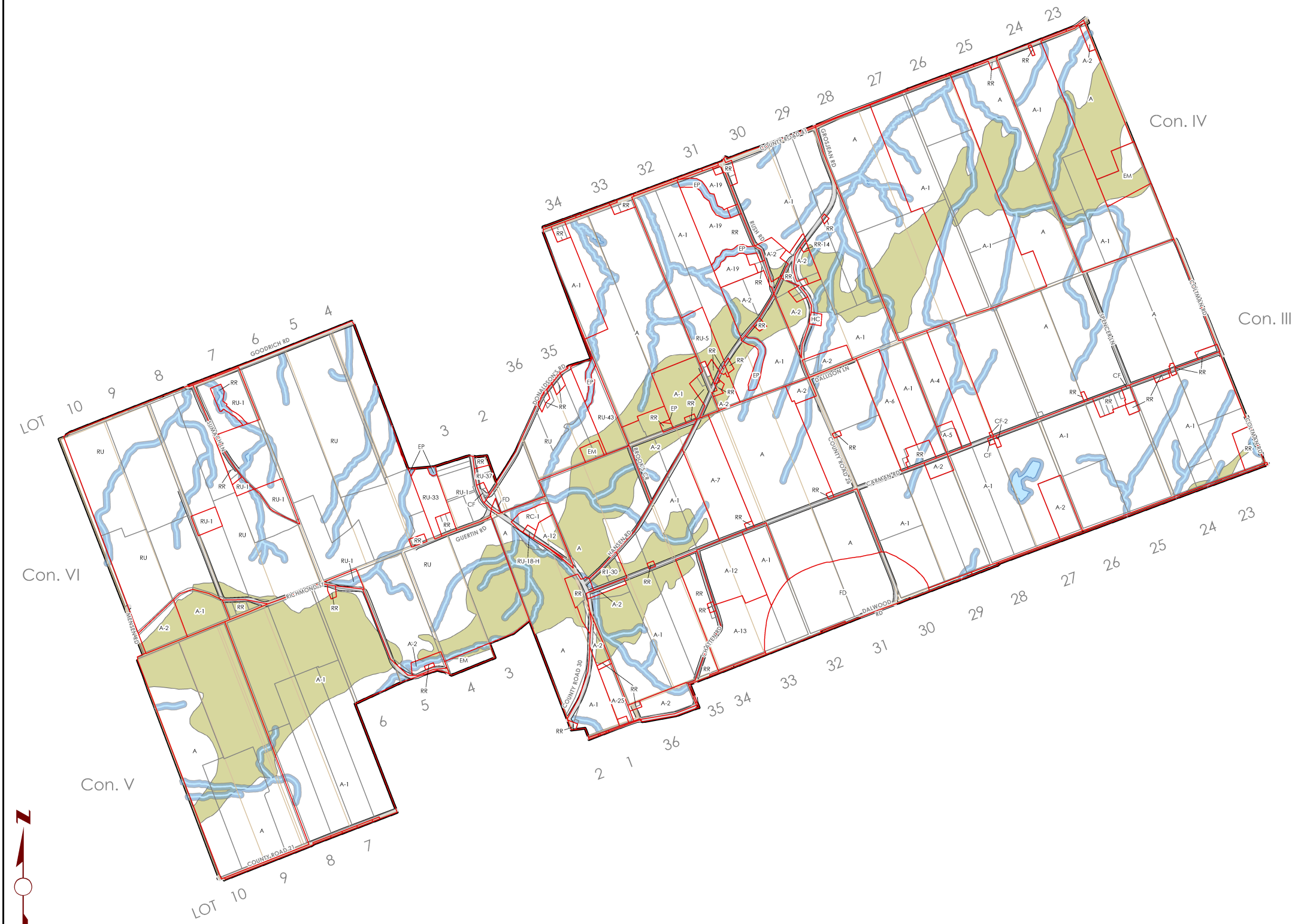
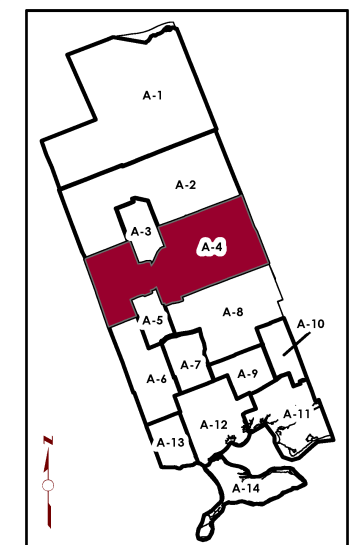


Zone Description

- R1 - Urban Residential One Zone
- R2 - Urban Residential Two Zone
- R3 - Urban Residential Three Zone
- RR - Rural Residential
- HR - Hamlet Residential
- SHR - Shoreline Residential
- LC - Local Commercial
- CA - Core Area Zone
- HC - Highway Commercial Zone
- RC - Recreational Commercial
- M1 - General Industrial
- M2 - Rural Industrial
- EM - Extractive Industrial
- RU - Rural
- A - Agricultural Zone
- OS - Open Space
- CF - Community Facility
- EP - Environmental Protection
- FD - Future Development

- H - Holding
- U - Wave Uprush Requirement
- F () - Flood Proofing Elevation Requirement

-  Floodplain Area Zone
-  Well Head Protection Area Zone
-  Floodprone Area Zone
-  Resource Reserve Area Zone
-  Water Features



0 0.25 0.5 1 Kilometers



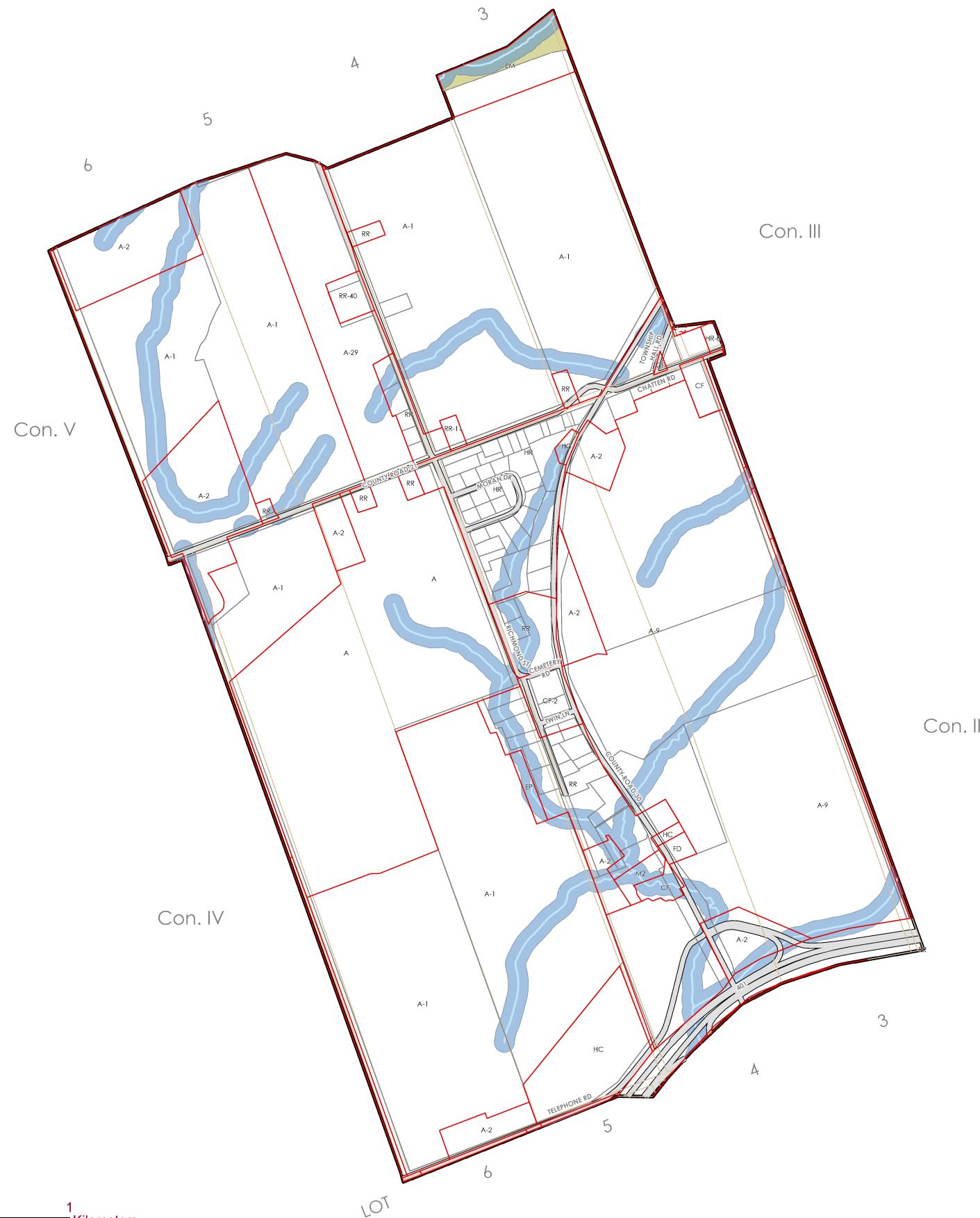
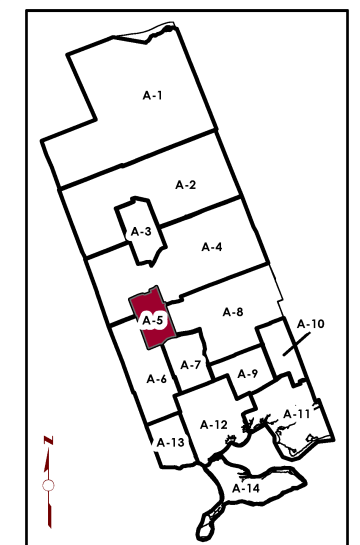
Municipality of Brighton, Ontario
Zoning By- Law
Schedule A Map 5

Zone Description

- R1 - Urban Residential One Zone
- R2 - Urban Residential Two Zone
- R3 - Urban Residential Three Zone
- RR - Rural Residential
- HR - Hamlet Residential
- SHR - Shoreline Residential
- LC - Local Commercial
- CA - Core Area Zone
- HC - Highway Commercial Zone
- RC - Recreational Commercial
- M1 - General Industrial
- M2 - Rural Industrial
- EM - Extractive Industrial
- RU - Rural
- A - Agricultural Zone
- OS - Open Space
- CF - Community Facility
- EP - Environmental Protection
- FD - Future Development

- H - Holding
- U - Wave Uprush Requirement
- F () - Flood Proofing Elevation Requirement

- Floodplain Area Zone
- Well Head Protection Area Zone
- Floodprone Area Zone
- Resource Reserve Area Zone
- Water Features





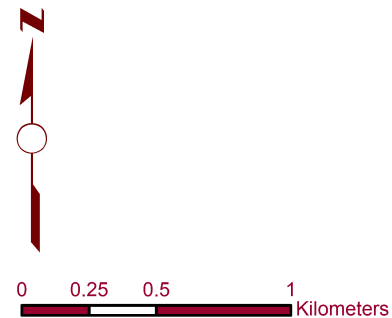
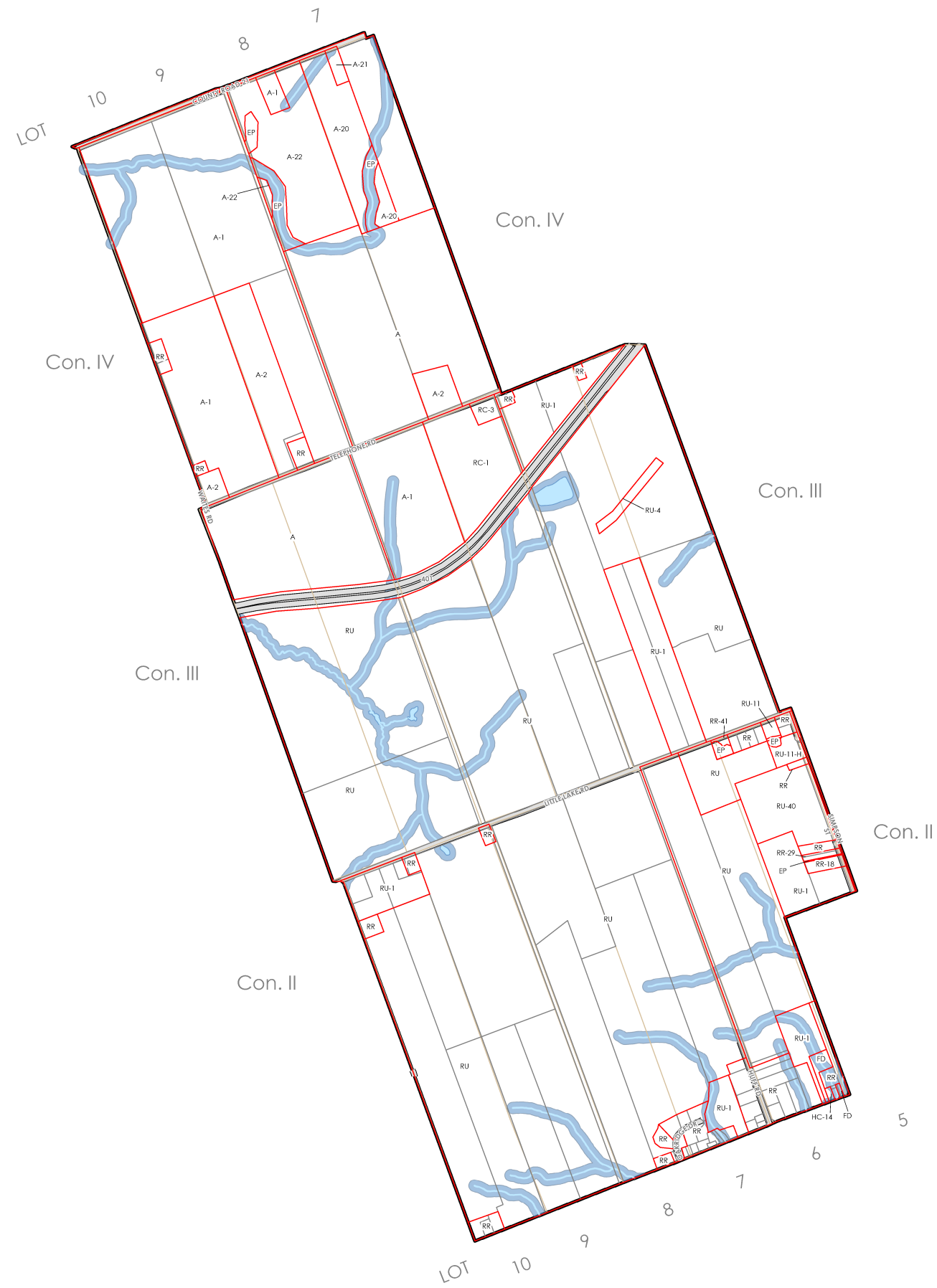
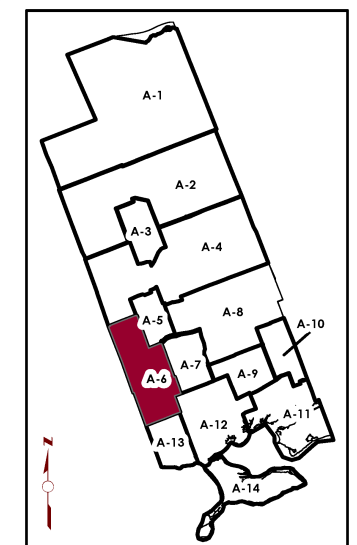
Municipality of Brighton, Ontario
Zoning By- Law
Schedule A Map 6

Zone Description

- R1 - Urban Residential One Zone
- R2 - Urban Residential Two Zone
- R3 - Urban Residential Three Zone
- RR - Rural Residential
- HR - Hamlet Residential
- SHR - Shoreline Residential
- LC - Local Commercial
- CA - Core Area Zone
- HC - Highway Commercial Zone
- RC - Recreational Commercial
- M1 - General Industrial
- M2 - Rural Industrial
- EM - Extractive Industrial
- RU - Rural
- A - Agricultural Zone
- OS - Open Space
- CF - Community Facility
- EP - Environmental Protection
- FD - Future Development

- H - Holding
- U - Wave Uprush Requirement
- F () - Flood Proofing Elevation Requirement

- Floodplain Area Zone
- Well Head Protection Area Zone
- Floodprone Area Zone
- Resource Reserve Area Zone
- Water Features





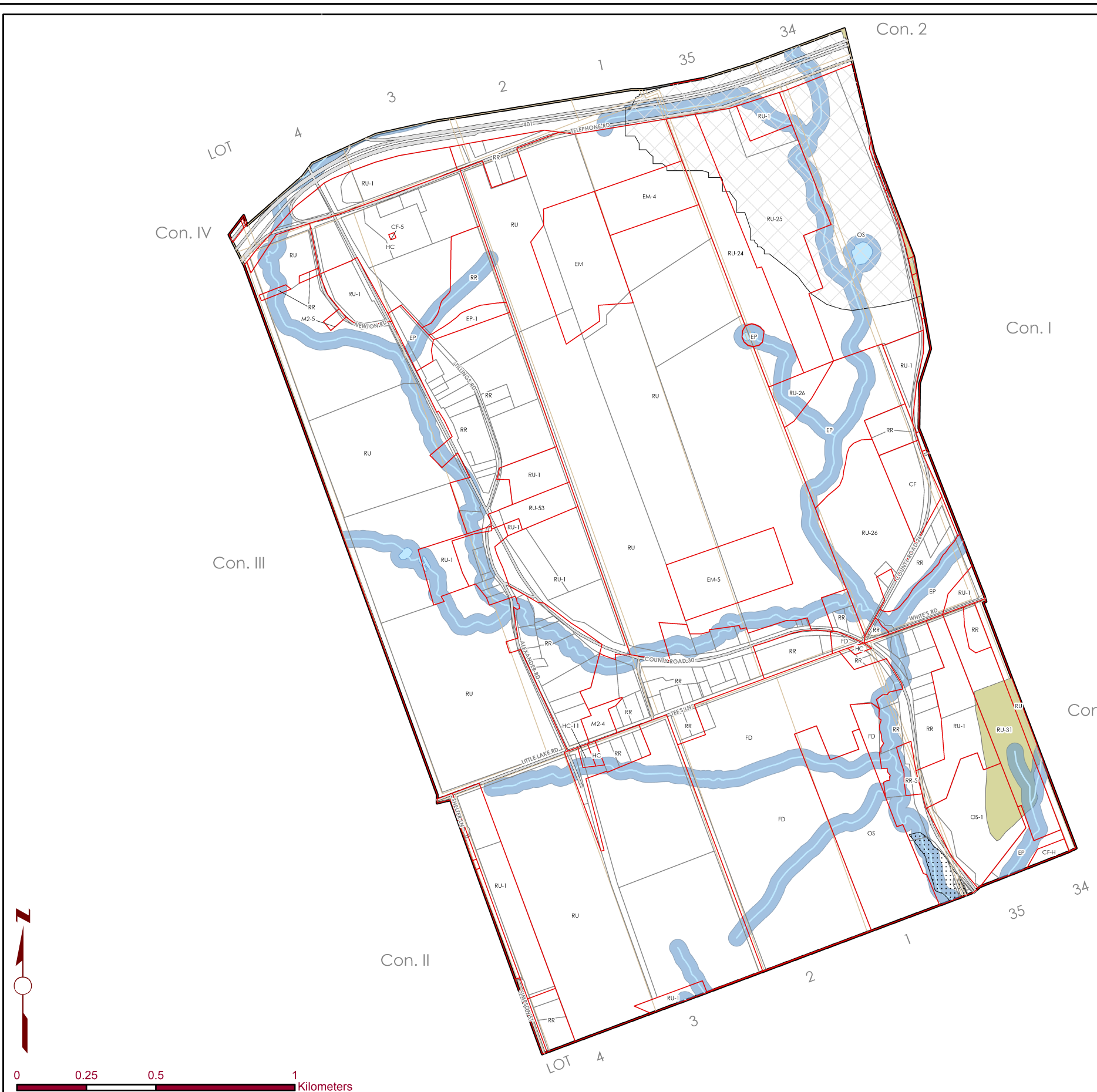
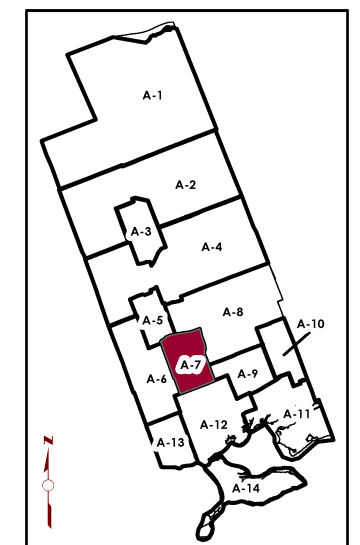
Municipality of Brighton, Ontario
Zoning By- Law
Schedule A Map 7

Zone Description

- R1 - Urban Residential One Zone
- R2 - Urban Residential Two Zone
- R3 - Urban Residential Three Zone
- RR - Rural Residential
- HR - Hamlet Residential
- SHR - Shoreline Residential
- LC - Local Commercial
- CA - Core Area Zone
- HC - Highway Commercial Zone
- RC - Recreational Commercial
- M1 - General Industrial
- M2 - Rural Industrial
- EM - Extractive Industrial
- RU - Rural
- A - Agricultural Zone
- OS - Open Space
- CF - Community Facility
- EP - Environmental Protection
- FD - Future Development

- H - Holding
- U - Wave Uprush Requirement
- F () - Flood Proofing Elevation Requirement

- Floodplain Area Zone
- Well Head Protection Area Zone
- Floodprone Area Zone
- Resource Reserve Area Zone
- Water Features





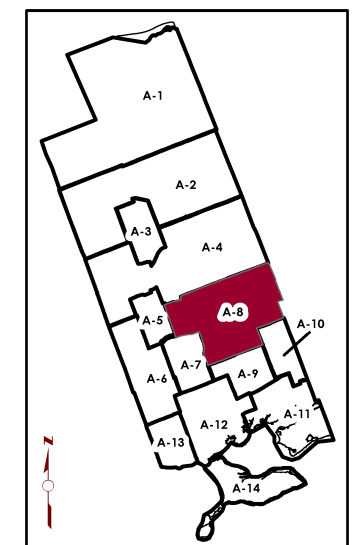
Municipality of Brighton, Ontario
Zoning By- Law
Schedule A Map 8

Zone Description

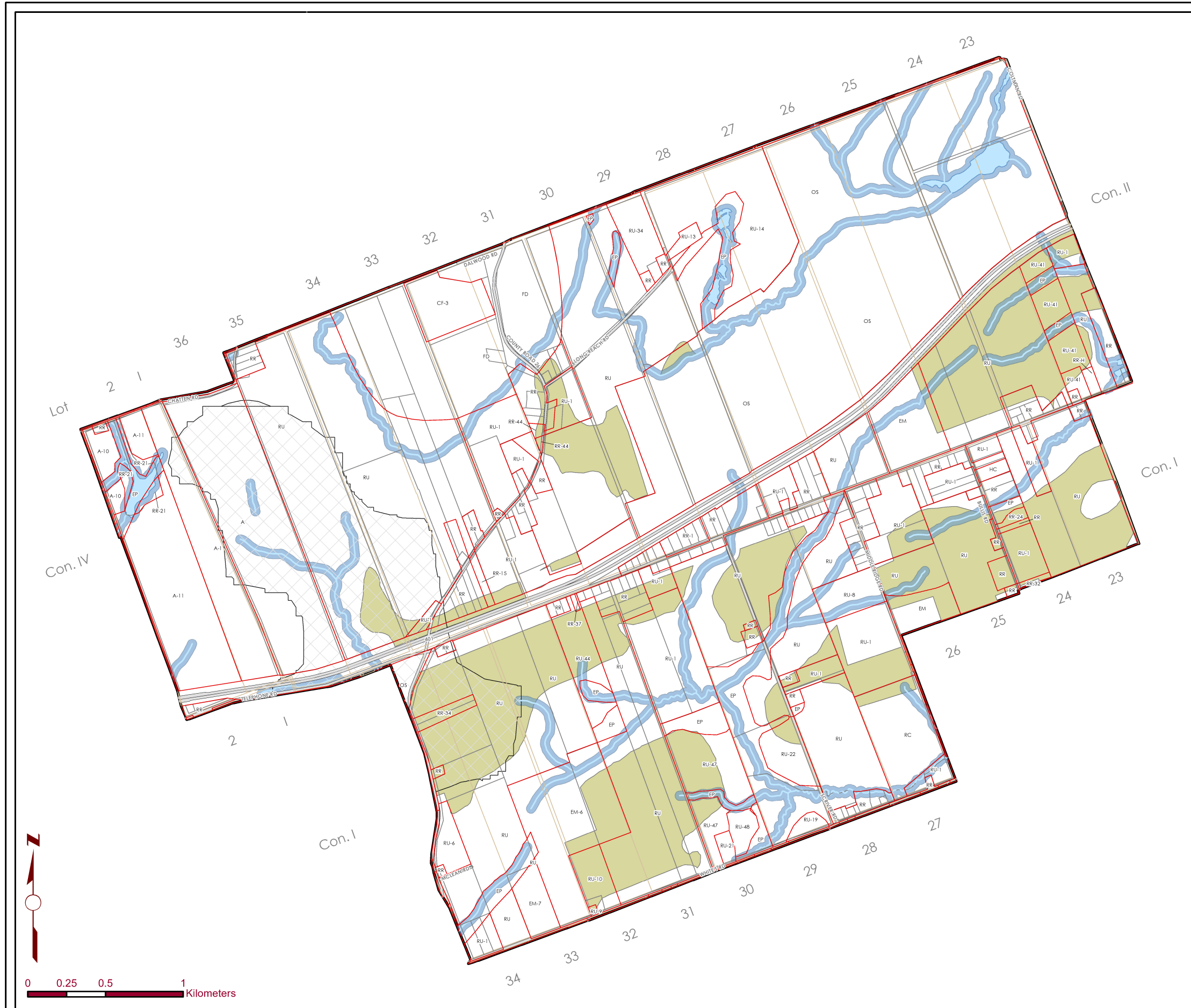
- R1 - Urban Residential One Zone
- R2 - Urban Residential Two Zone
- R3 - Urban Residential Three Zone
- RR - Rural Residential
- HR - Hamlet Residential
- SHR - Shoreline Residential
- LC - Local Commercial
- CA - Core Area Zone
- HC - Highway Commercial Zone
- RC - Recreational Commercial
- M1 - General Industrial
- M2 - Rural Industrial
- EM - Extractive Industrial
- RU - Rural
- A - Agricultural Zone
- OS - Open Space
- CF - Community Facility
- EP - Environmental Protection
- FD - Future Development

- H - Holding
- U - Wave Uprush Requirement
- F() - Flood Proofing Elevation Requirement

- Floodplain Area Zone
- Well Head Protection Area Zone
- Floodprone Area Zone
- Resource Reserve Area Zone
- Water Features



December, 2019
 Created by D.M. Wills Associates Limited
 In Partnership with
 Kevin M. Duguay Community Planning and Consulting Inc.



0 0.25 0.5 1 Kilometers



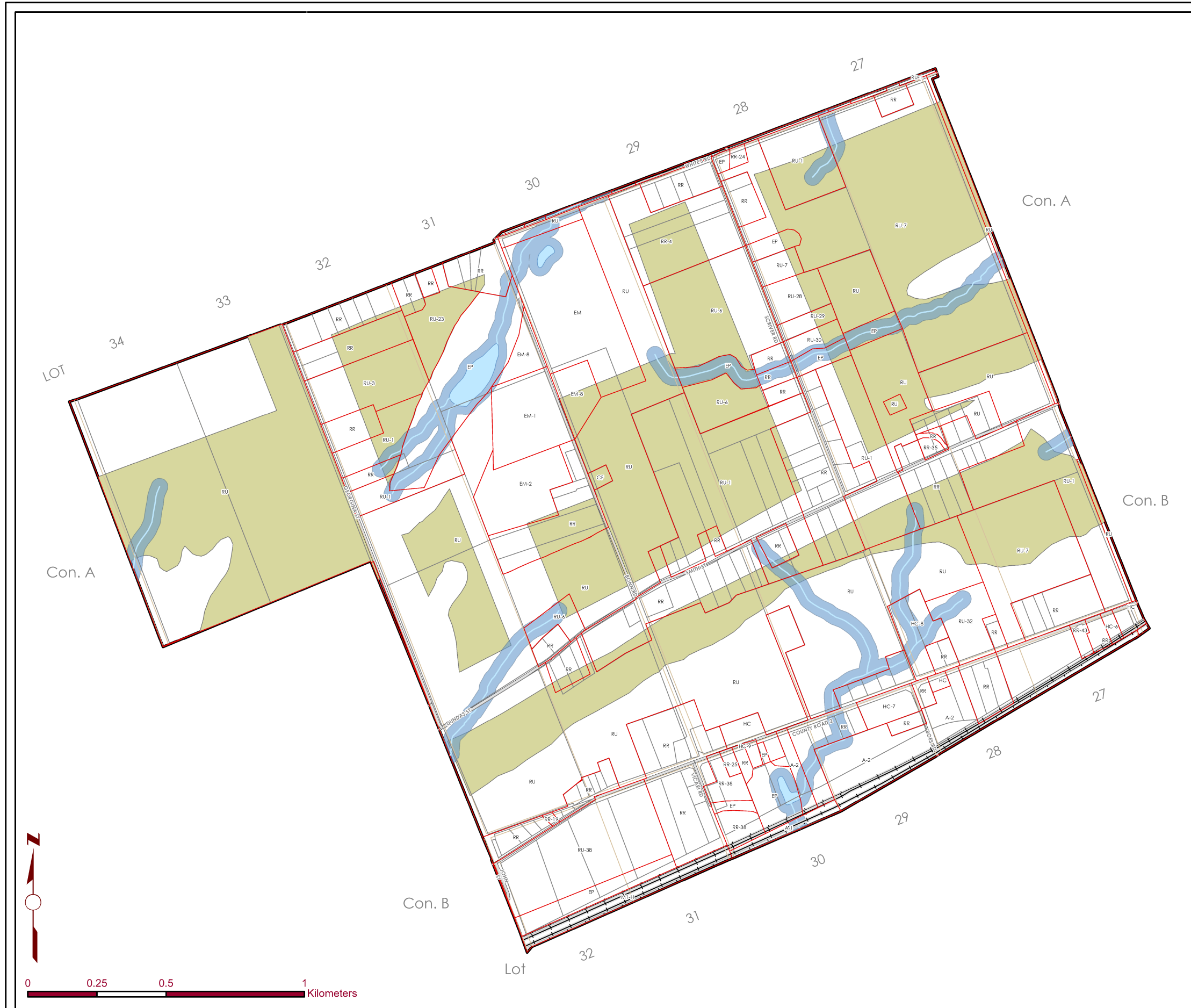
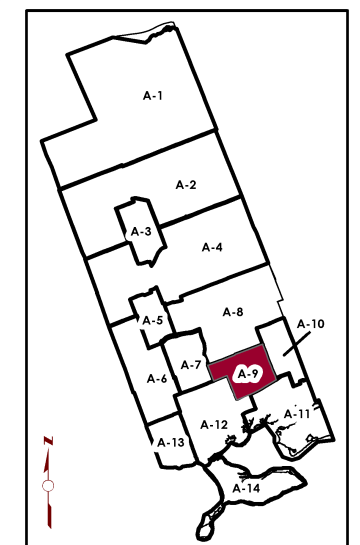
Municipality of Brighton, Ontario
Zoning By- Law
Schedule A Map 9

Zone Description

- R1 - Urban Residential One Zone
- R2 - Urban Residential Two Zone
- R3 - Urban Residential Three Zone
- RR - Rural Residential
- HR - Hamlet Residential
- SHR - Shoreline Residential
- LC - Local Commercial
- CA - Core Area Zone
- HC - Highway Commercial Zone
- RC - Recreational Commercial
- M1 - General Industrial
- M2 - Rural Industrial
- EM - Extractive Industrial
- RU - Rural
- A - Agricultural Zone
- OS - Open Space
- CF - Community Facility
- EP - Environmental Protection
- FD - Future Development

- H - Holding
- U - Wave Uprush Requirement
- F() - Flood Proofing Elevation Requirement

- Floodplain Area Zone
- Well Head Protection Area Zone
- Floodprone Area Zone
- Resource Reserve Area Zone
- Water Features





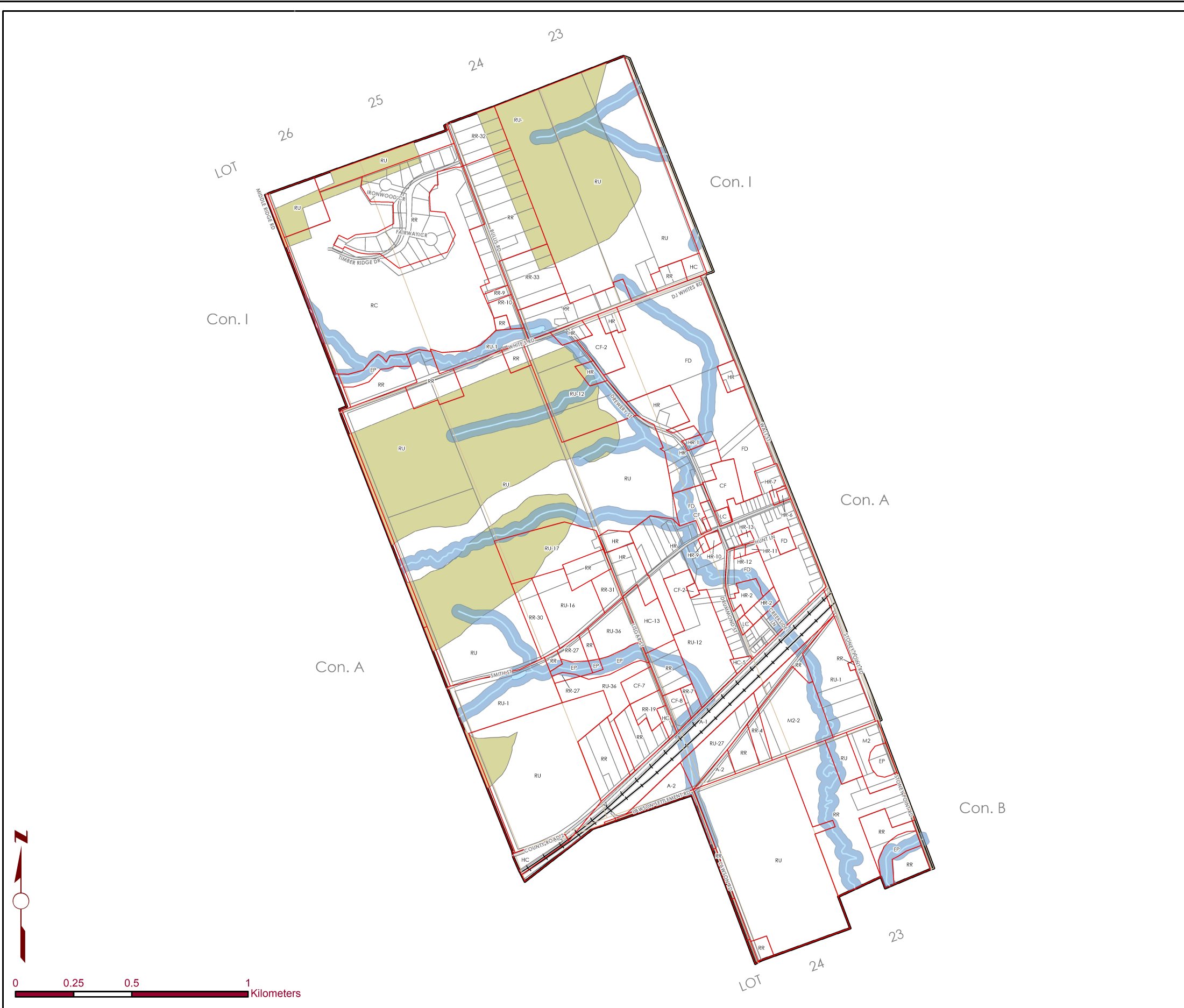
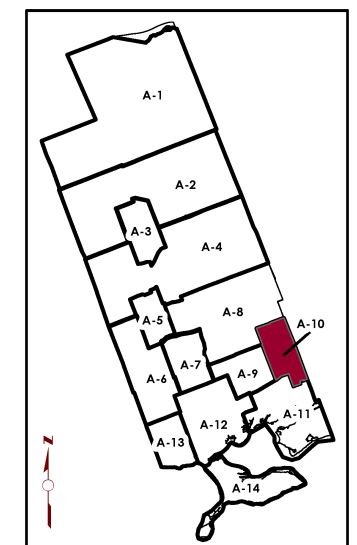
Municipality of Brighton, Ontario
Zoning By- Law
Schedule A Map 10

Zone Description

- R1 - Urban Residential One Zone
- R2 - Urban Residential Two Zone
- R3 - Urban Residential Three Zone
- RR - Rural Residential
- HR - Hamlet Residential
- SHR - Shoreline Residential
- LC - Local Commercial
- CA - Core Area Zone
- HC - Highway Commercial Zone
- RC - Recreational Commercial
- M1 - General Industrial
- M2 - Rural Industrial
- EM - Extractive Industrial
- RU - Rural
- A - Agricultural Zone
- OS - Open Space
- CF - Community Facility
- EP - Environmental Protection
- FD - Future Development

- H - Holding
- U - Wave Uprush Requirement
- F () - Flood Proofing Elevation Requirement

- Floodplain Area Zone
- Well Head Protection Area Zone
- Floodprone Area Zone
- Resource Reserve Area Zone
- Water Features





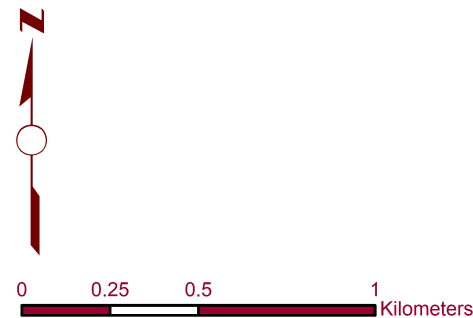
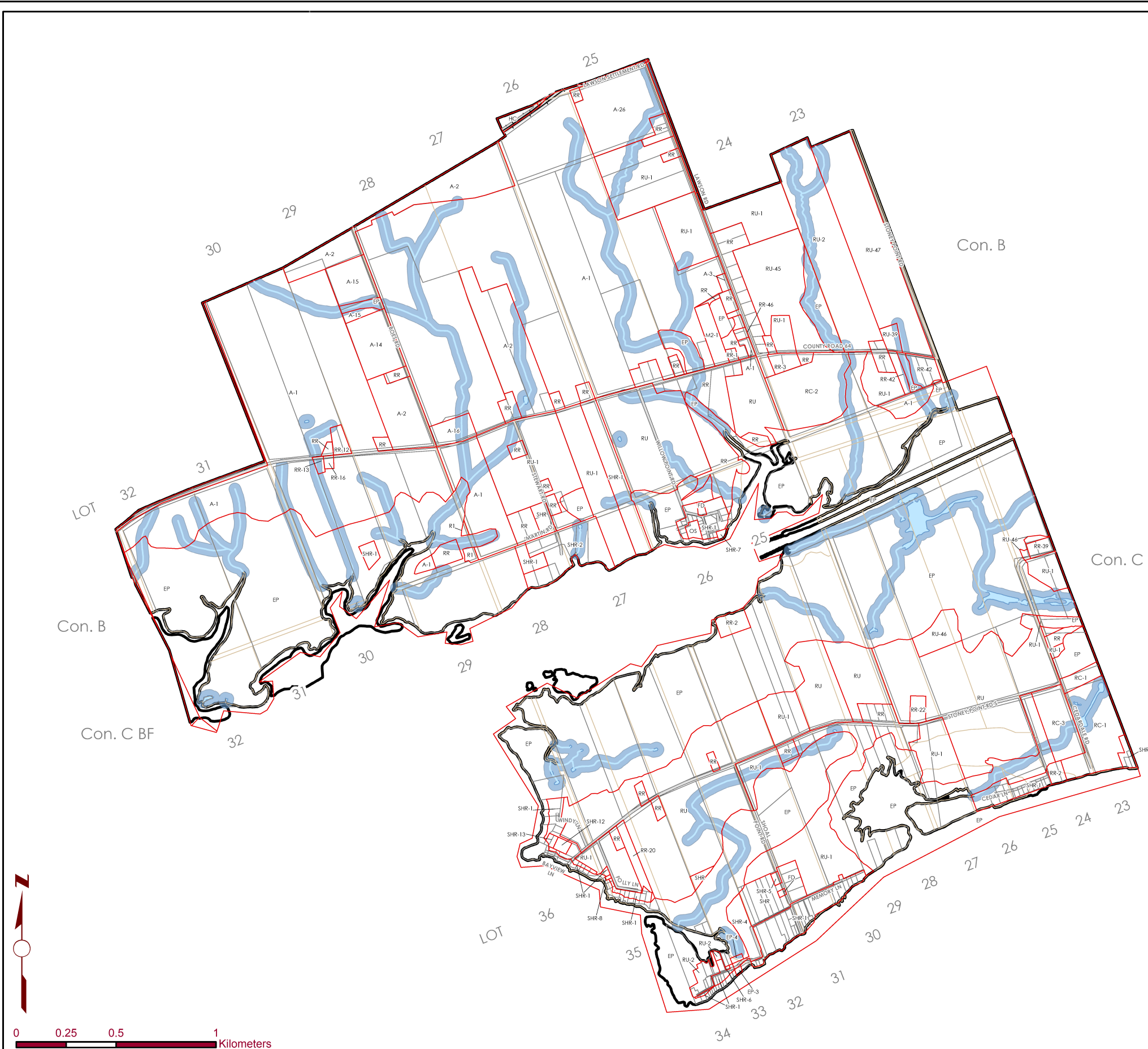
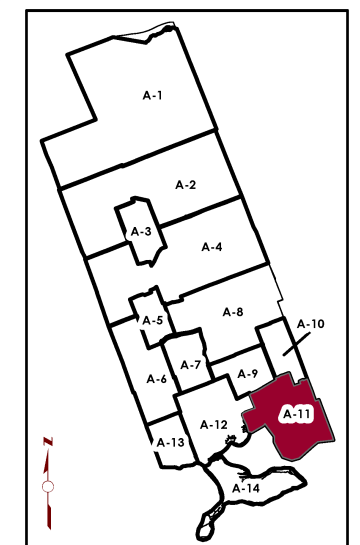
Municipality of Brighton, Ontario Zoning By- Law Schedule A Map 11

Zone Description

- R1 - Urban Residential One Zone
- R2 - Urban Residential Two Zone
- R3 - Urban Residential Three Zone
- RR - Rural Residential
- HR - Hamlet Residential
- SHR - Shoreline Residential
- LC - Local Commercial
- CA - Core Area Zone
- HC - Highway Commercial Zone
- RC - Recreational Commercial
- M1 - General Industrial
- M2 - Rural Industrial
- EM - Extractive Industrial
- RU - Rural
- A - Agricultural Zone
- OS - Open Space
- CF - Community Facility
- EP - Environmental Protection
- FD - Future Development

- H - Holding
- U - Wave Uprush Requirement
- F () - Flood Proofing Elevation Requirement

- Floodplain Area Zone
- Well Head Protection Area Zone
- Floodprone Area Zone
- Resource Reserve Area Zone
- Water Features





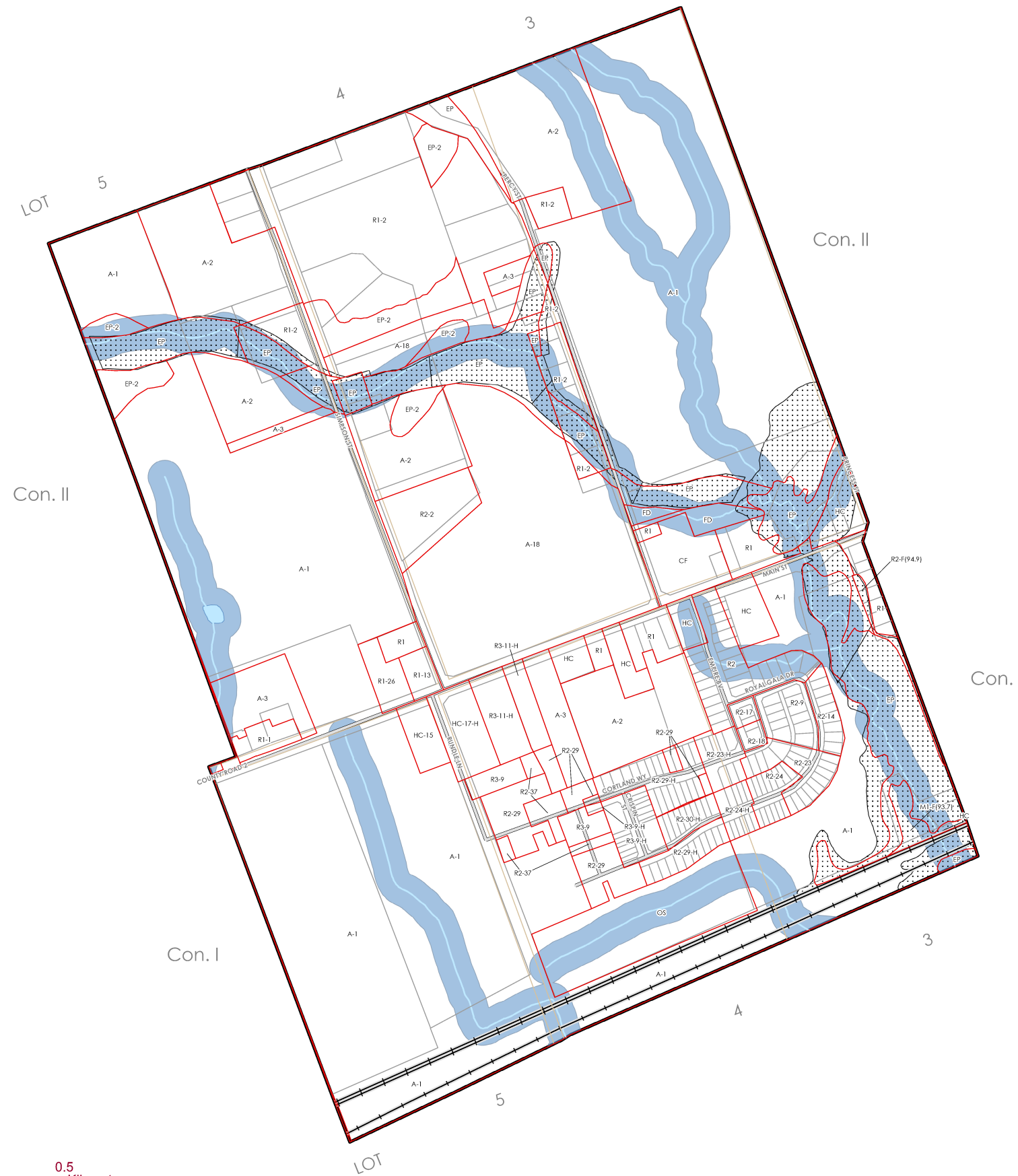
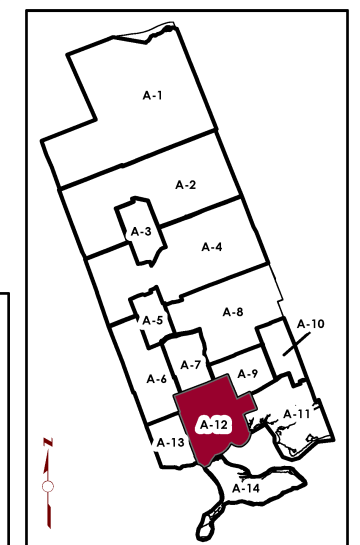
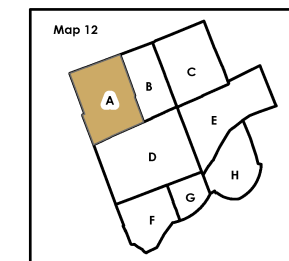
Municipality of Brighton, Ontario
Zoning By- Law
Schedule A Map 12 A

Zone Description

- R1 - Urban Residential One Zone
- R2 - Urban Residential Two Zone
- R3 - Urban Residential Three Zone
- RR - Rural Residential
- HR - Hamlet Residential
- SHR - Shoreline Residential
- LC - Local Commercial
- CA - Core Area Zone
- HC - Highway Commercial Zone
- RC - Recreational Commercial
- M1 - General Industrial
- M2 - Rural Industrial
- EM - Extractive Industrial
- RU - Rural
- A - Agricultural Zone
- OS - Open Space
- CF - Community Facility
- EP - Environmental Protection
- FD - Future Development

- H - Holding
- U - Wave Uprush Requirement
- F () - Flood Proofing Elevation Requirement

- Floodplain Area Zone
- Well Head Protection Area Zone
- Floodprone Area Zone
- Resource Reserve Area Zone
- Water Features



0 0.125 0.25 0.5 Kilometers





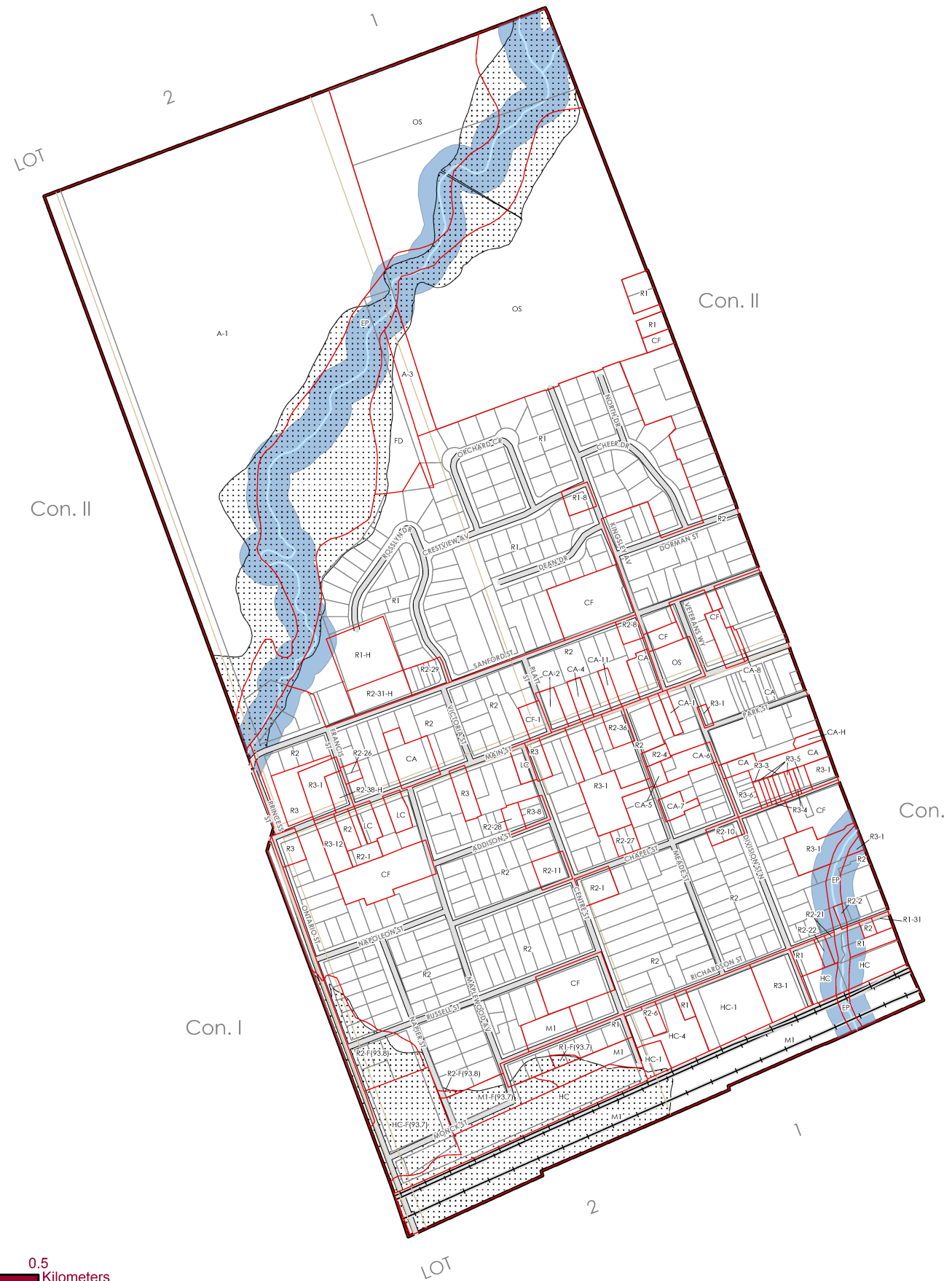
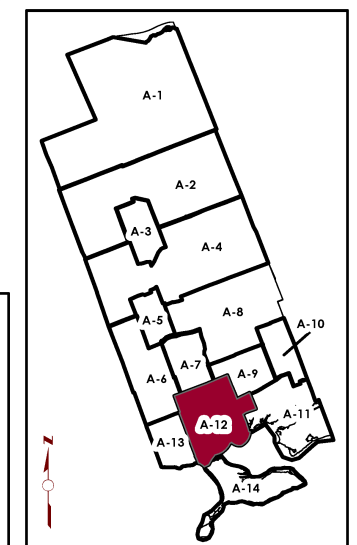
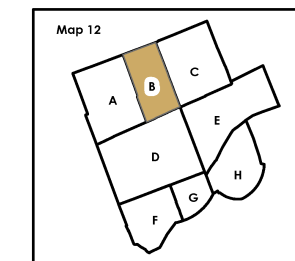
Municipality of Brighton, Ontario
Zoning By- Law
Schedule A Map 12 B

Zone Description

- R1 - Urban Residential One Zone
- R2 - Urban Residential Two Zone
- R3 - Urban Residential Three Zone
- RR - Rural Residential
- HR - Hamlet Residential
- SHR - Shoreline Residential
- LC - Local Commercial
- CA - Core Area Zone
- HC - Highway Commercial Zone
- RC - Recreational Commercial
- M1 - General Industrial
- M2 - Rural Industrial
- EM - Extractive Industrial
- RU - Rural
- A - Agricultural Zone
- OS - Open Space
- CF - Community Facility
- EP - Environmental Protection
- FD - Future Development

- H - Holding
- U - Wave Uprush Requirement
- F () - Flood Proofing Elevation Requirement

- Floodplain Area Zone
- Well Head Protection Area Zone
- Floodprone Area Zone
- Resource Reserve Area Zone
- Water Features





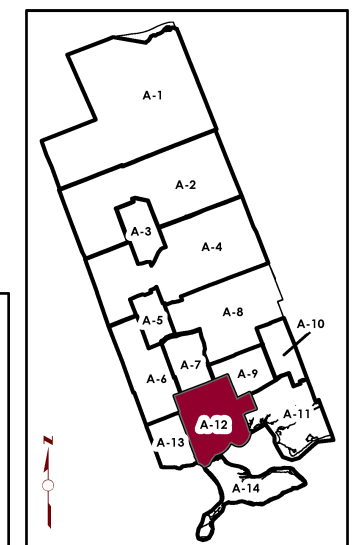
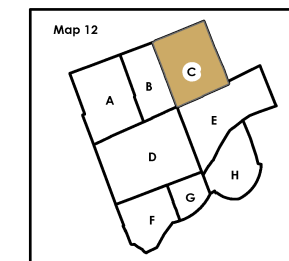
Municipality of Brighton, Ontario
Zoning By- Law
Schedule A Map 12 C

Zone Description

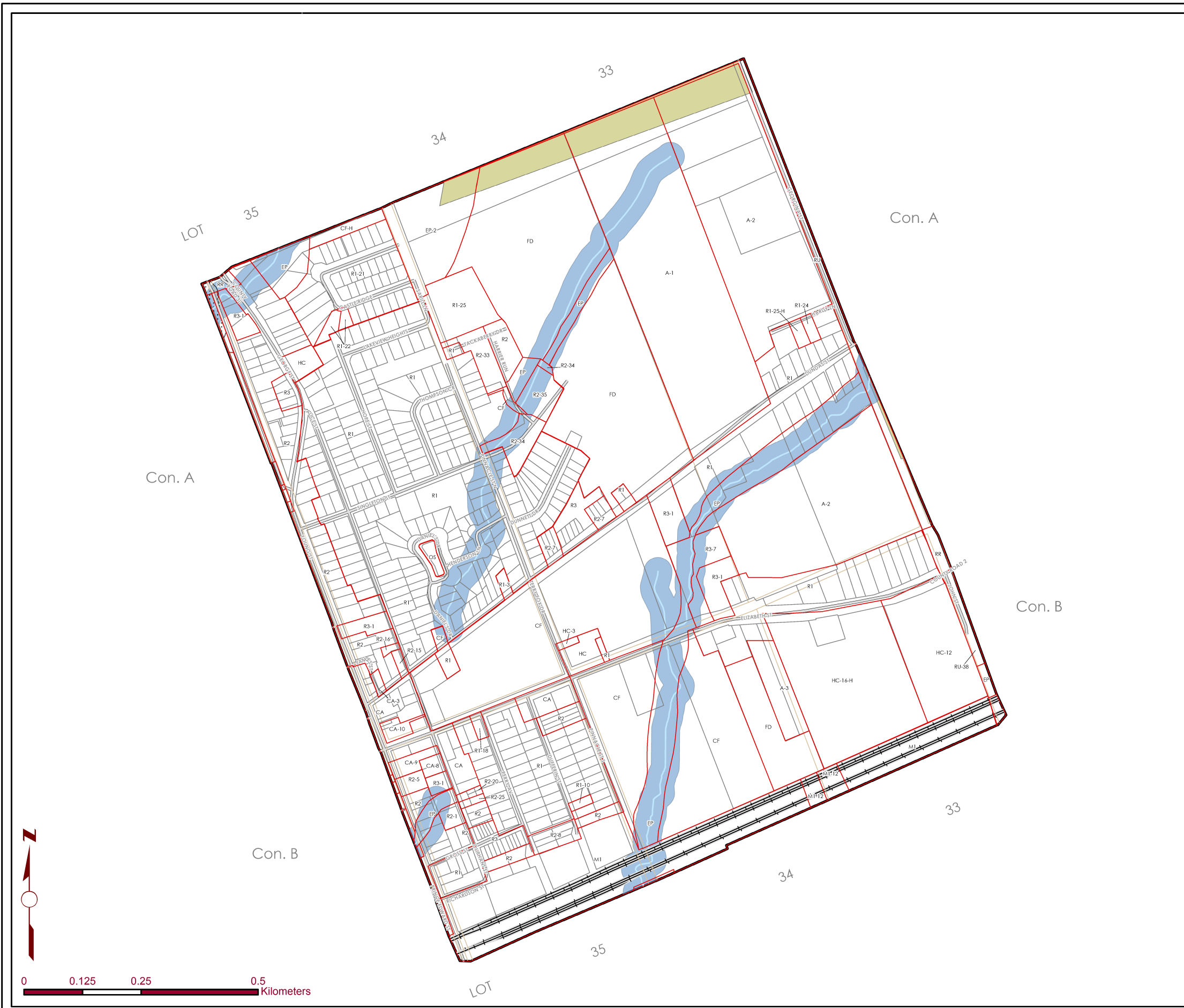
- R1 - Urban Residential One Zone
- R2 - Urban Residential Two Zone
- R3 - Urban Residential Three Zone
- RR - Rural Residential
- HR - Hamlet Residential
- SHR - Shoreline Residential
- LC - Local Commercial
- CA - Core Area Zone
- HC - Highway Commercial Zone
- RC - Recreational Commercial
- M1 - General Industrial
- M2 - Rural Industrial
- EM - Extractive Industrial
- RU - Rural
- A - Agricultural Zone
- OS - Open Space
- CF - Community Facility
- EP - Environmental Protection
- FD - Future Development

- H - Holding
- U - Wave Uprush Requirement
- F () - Flood Proofing Elevation Requirement

- Floodplain Area Zone
- Well Head Protection Area Zone
- Floodprone Area Zone
- Resource Reserve Area Zone
- Water Features



December, 2019
 Created by D.M. Wills Associates Limited
 In Partnership with
 Kevin M. Duguay Community Planning and Consulting Inc.





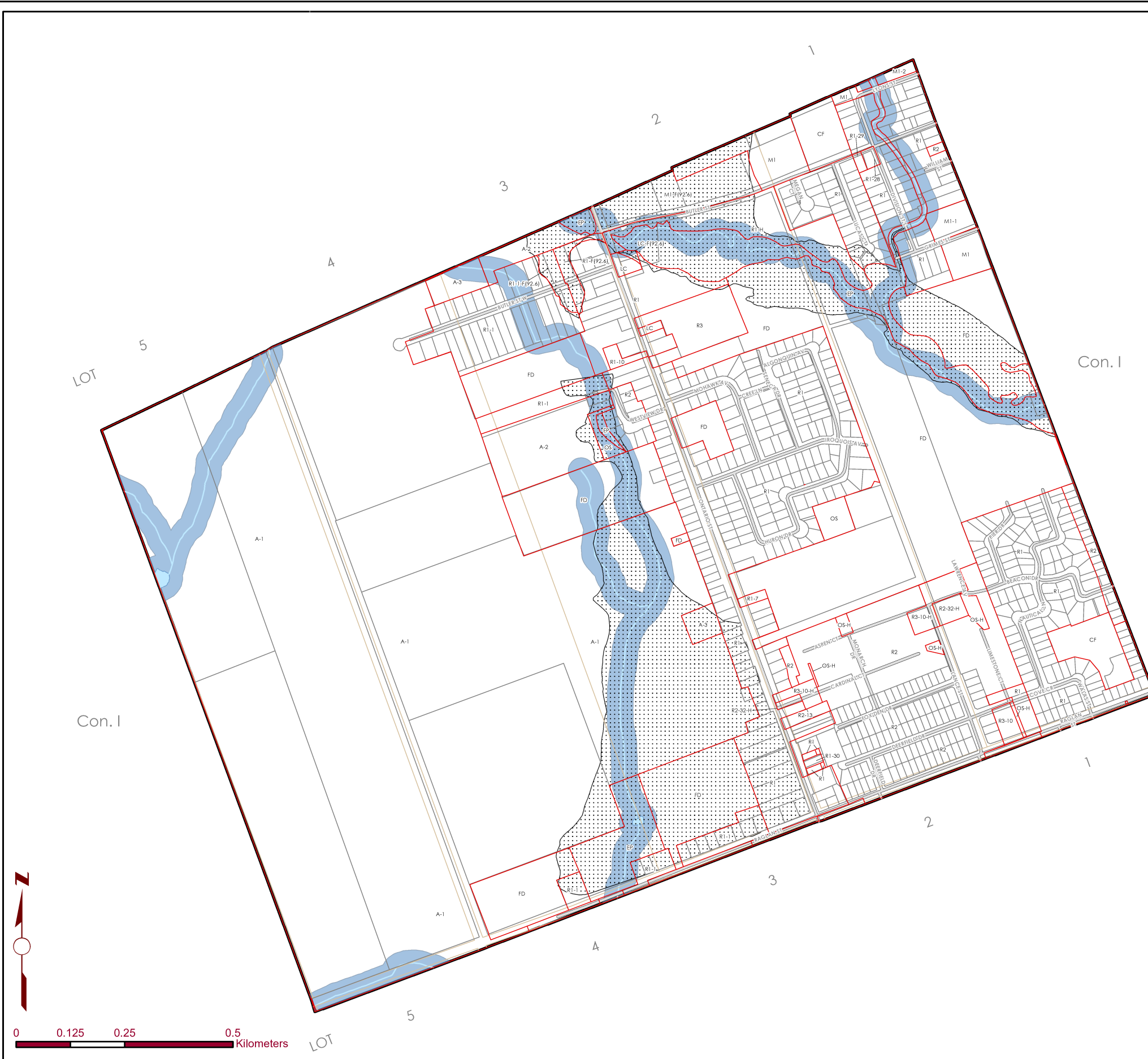
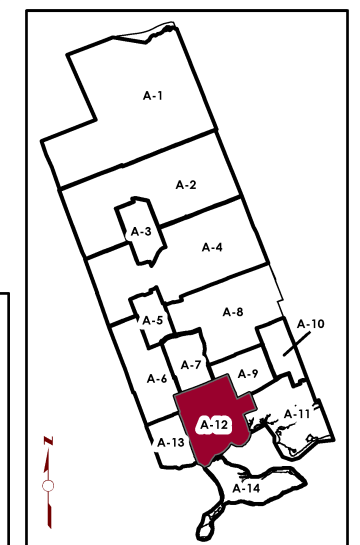
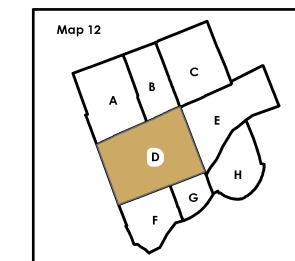
Municipality of Brighton, Ontario Zoning By- Law Schedule A Map 12 D

Zone Description

- R1 - Urban Residential One Zone
- R2 - Urban Residential Two Zone
- R3 - Urban Residential Three Zone
- RR - Rural Residential
- HR - Hamlet Residential
- SHR - Shoreline Residential
- LC - Local Commercial
- CA - Core Area Zone
- HC - Highway Commercial Zone
- RC - Recreational Commercial
- M1 - General Industrial
- M2 - Rural Industrial
- EM - Extractive Industrial
- RU - Rural
- A - Agricultural Zone
- OS - Open Space
- CF - Community Facility
- EP - Environmental Protection
- FD - Future Development

- H - Holding
- U - Wave Uprush Requirement
- F () - Flood Proofing Elevation Requirement

- Floodplain Area Zone
- Well Head Protection Area Zone
- Floodprone Area Zone
- Resource Reserve Area Zone
- Water Features





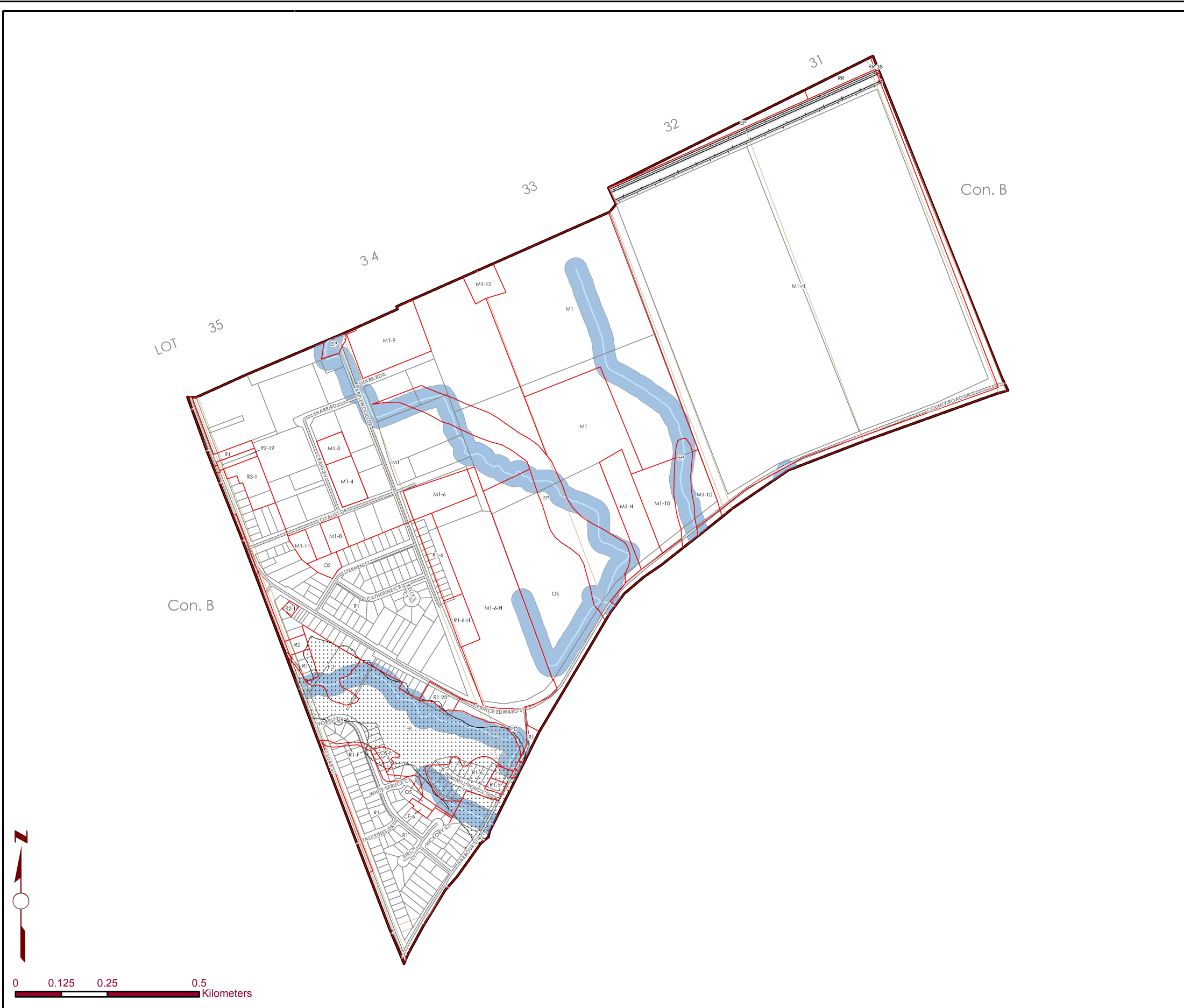
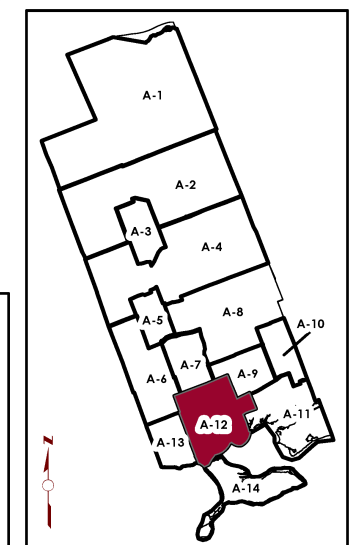
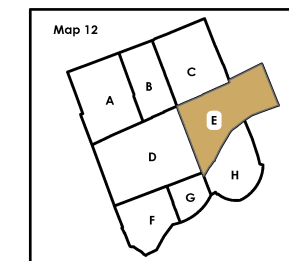
Municipality of Brighton, Ontario
Zoning By- Law
Schedule A Map 12 E

Zone Description

- R1 - Urban Residential One Zone
- R2 - Urban Residential Two Zone
- R3 - Urban Residential Three Zone
- RR - Rural Residential
- HR - Hamlet Residential
- SHR - Shoreline Residential
- LC - Local Commercial
- CA - Core Area Zone
- HC - Highway Commercial Zone
- RC - Recreational Commercial
- M1 - General Industrial
- M2 - Rural Industrial
- EM - Extractive Industrial
- RU - Rural
- A - Agricultural Zone
- OS - Open Space
- CF - Community Facility
- EP - Environmental Protection
- FD - Future Development

- H - Holding
- U - Wave Uprush Requirement
- F () - Flood Proofing Elevation Requirement

- Floodplain Area Zone
- Well Head Protection Area Zone
- Floodprone Area Zone
- Resource Reserve Area Zone
- Water Features





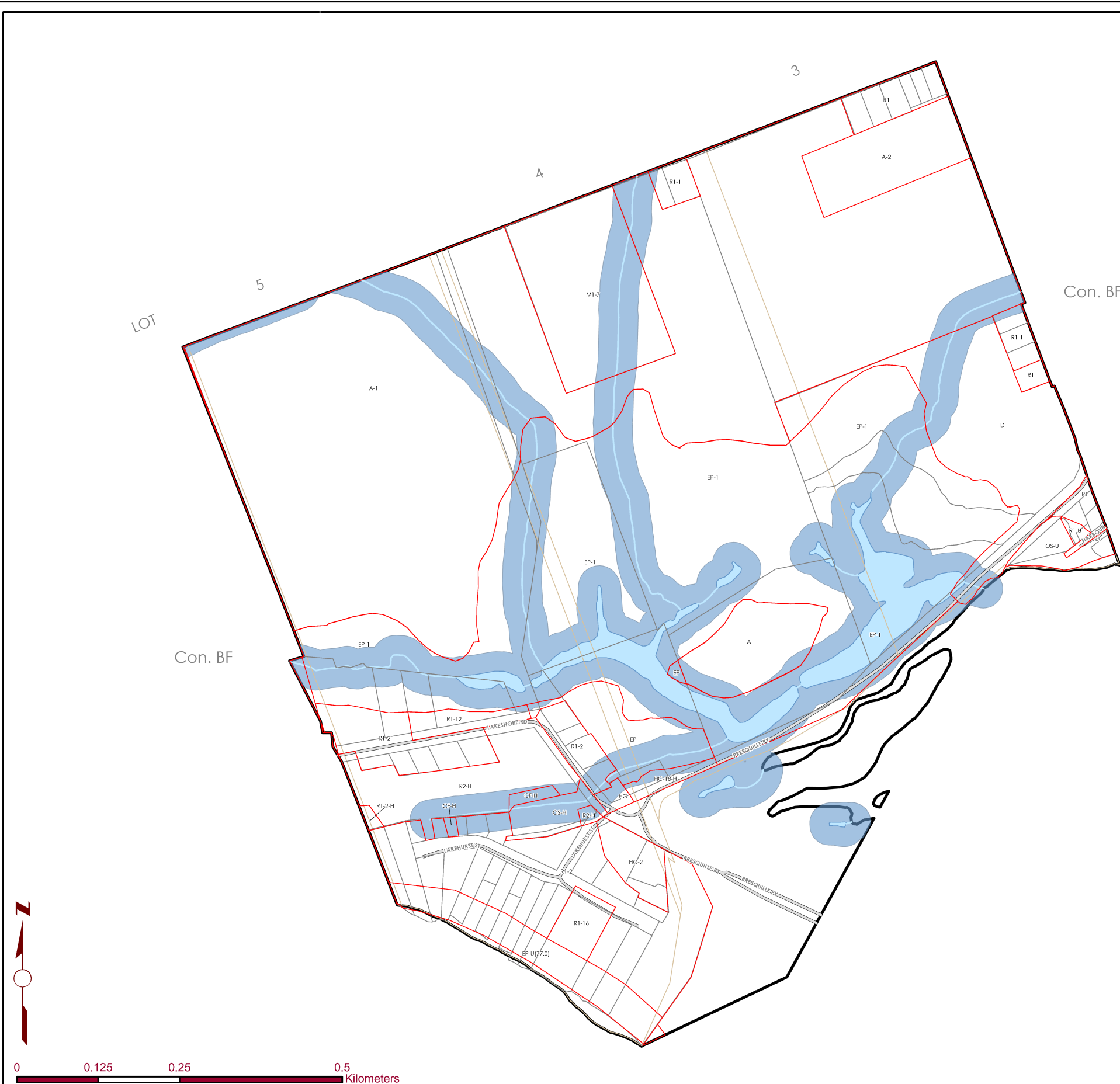
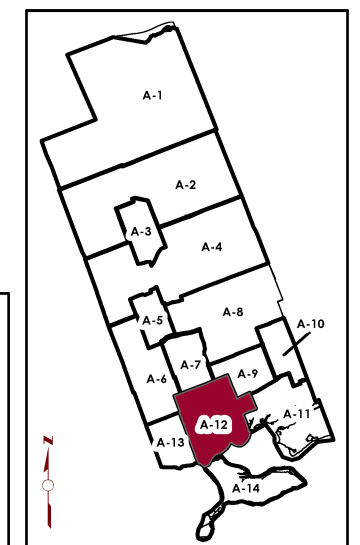
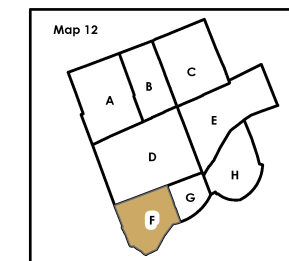
Municipality of Brighton, Ontario
Zoning By- Law
Schedule A Map 12 F

Zone Description

- R1 - Urban Residential One Zone
- R2 - Urban Residential Two Zone
- R3 - Urban Residential Three Zone
- RR - Rural Residential
- HR - Hamlet Residential
- SHR - Shoreline Residential
- LC - Local Commercial
- CA - Core Area Zone
- HC - Highway Commercial Zone
- RC - Recreational Commercial
- M1 - General Industrial
- M2 - Rural Industrial
- EM - Extractive Industrial
- RU - Rural
- A - Agricultural Zone
- OS - Open Space
- CF - Community Facility
- EP - Environmental Protection
- FD - Future Development

- H - Holding
- U - Wave Uprush Requirement
- F() - Flood Proofing Elevation Requirement

- Floodplain Area Zone
- Well Head Protection Area Zone
- Floodprone Area Zone
- Resource Reserve Area Zone
- Water Features



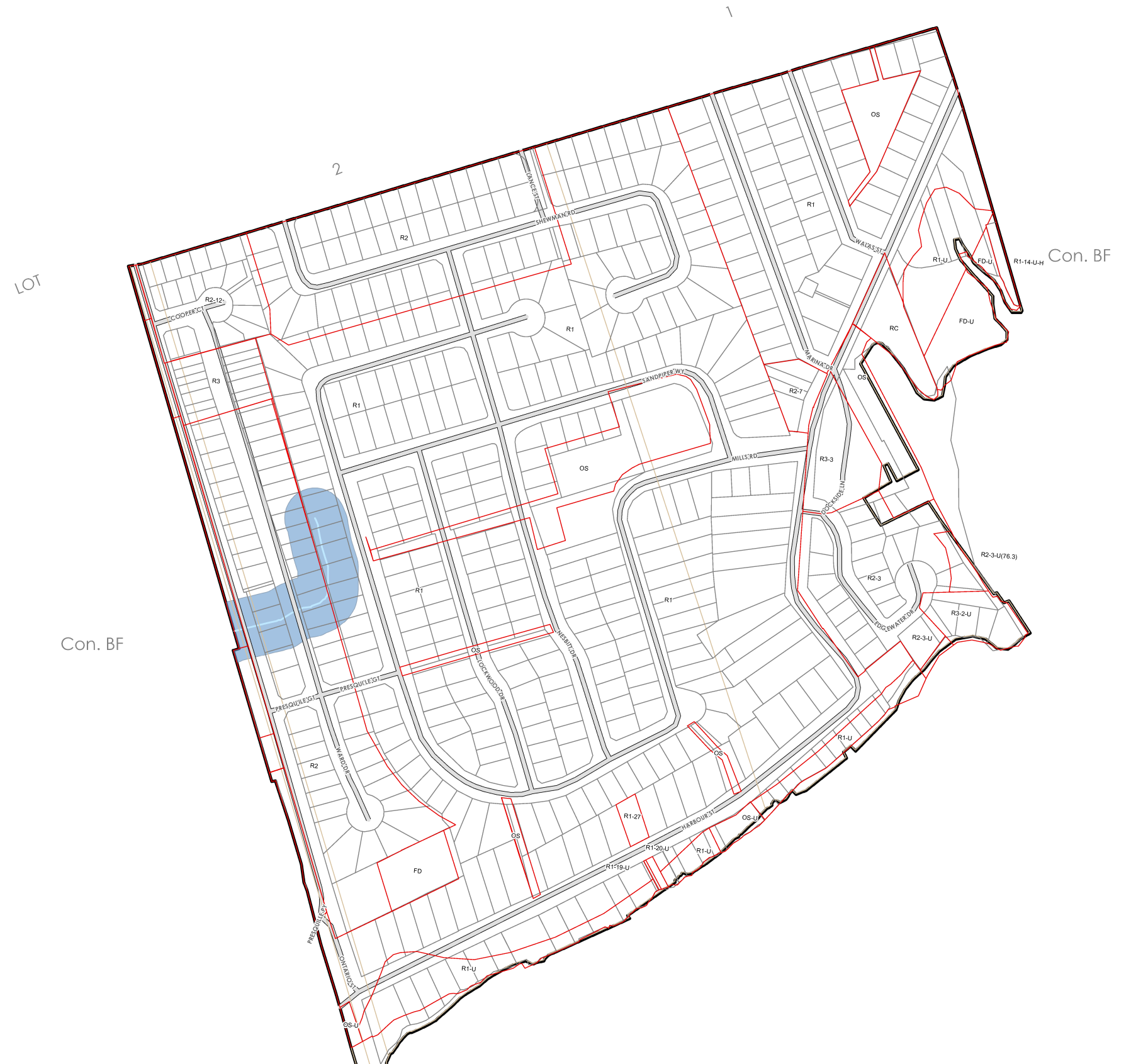
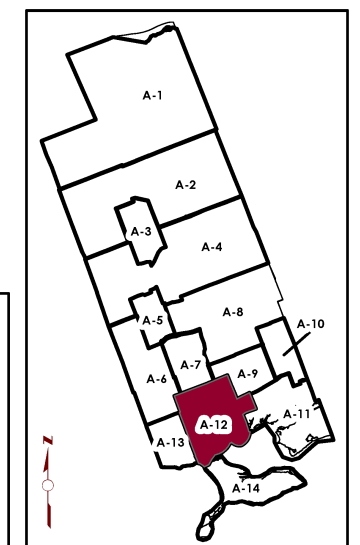
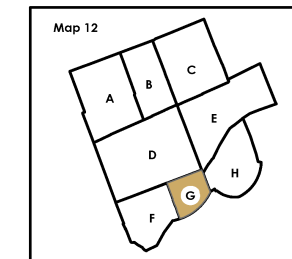

MUNICIPALITY OF BRIGHTON
 Municipality of Brighton, Ontario
Zoning By- Law
Schedule A Map 12 G

Zone Description

- R1 - Urban Residential One Zone
- R2 - Urban Residential Two Zone
- R3 - Urban Residential Three Zone
- RR - Rural Residential
- HR - Hamlet Residential
- SHR - Shoreline Residential
- LC - Local Commercial
- CA - Core Area Zone
- HC - Highway Commercial Zone
- RC - Recreational Commercial
- M1 - General Industrial
- M2 - Rural Industrial
- EM - Extractive Industrial
- RU - Rural
- A - Agricultural Zone
- OS - Open Space
- CF - Community Facility
- EP - Environmental Protection
- FD - Future Development

- H - Holding
- U - Wave Uprush Requirement
- F () - Flood Proofing Elevation Requirement

-  Floodplain Area Zone
-  Well Head Protection Area Zone
-  Floodprone Area Zone
-  Resource Reserve Area Zone
-  Water Features



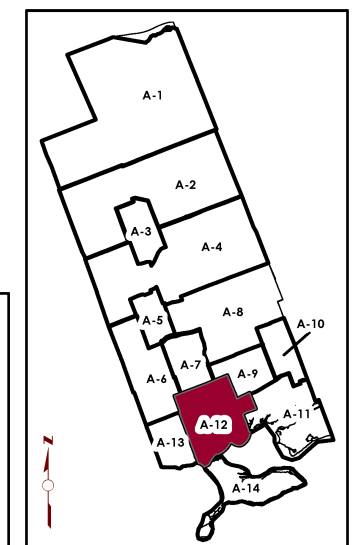
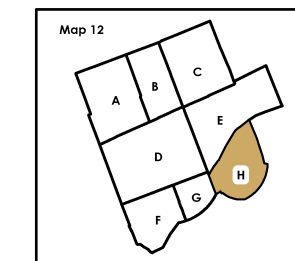

MUNICIPALITY OF BRIGHTON
 Municipality of Brighton, Ontario
Zoning By- Law
Schedule A Map 12 H

Zone Description

- R1 - Urban Residential One Zone
- R2 - Urban Residential Two Zone
- R3 - Urban Residential Three Zone
- RR - Rural Residential
- HR - Hamlet Residential
- SHR - Shoreline Residential
- LC - Local Commercial
- CA - Core Area Zone
- HC - Highway Commercial Zone
- RC - Recreational Commercial
- M1 - General Industrial
- M2 - Rural Industrial
- EM - Extractive Industrial
- RU - Rural
- A - Agricultural Zone
- OS - Open Space
- CF - Community Facility
- EP - Environmental Protection
- FD - Future Development

- H - Holding
- U - Wave Uprush Requirement
- F () - Flood Proofing Elevation Requirement

-  Floodplain Area Zone
-  Well Head Protection Area Zone
-  Floodprone Area Zone
-  Resource Reserve Area Zone
-  Water Features



December, 2019
 Created by D.M. Wills Associates Limited
 In Partnership with
 Kevin M. Duguay Community Planning and Consulting Inc.





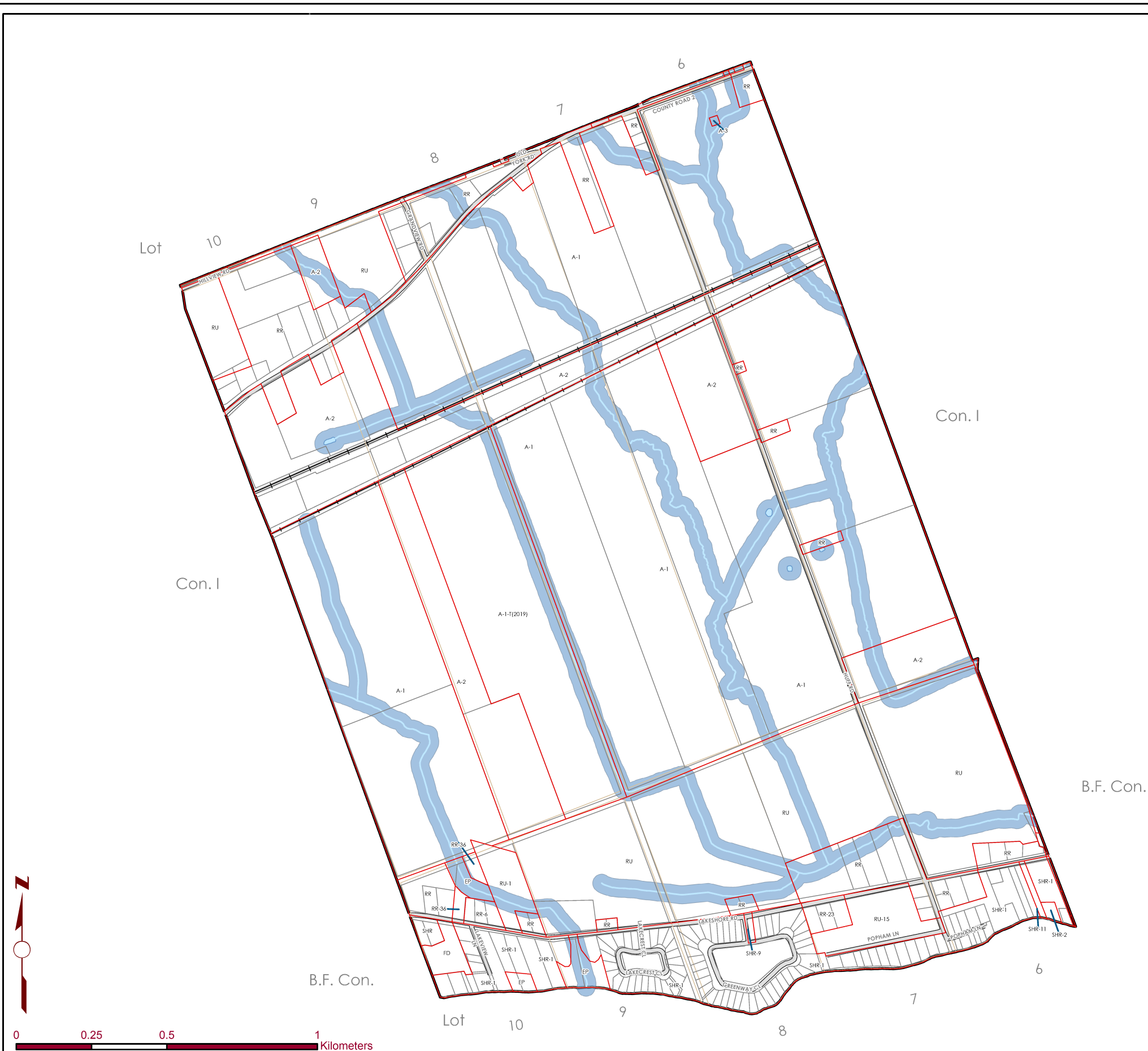
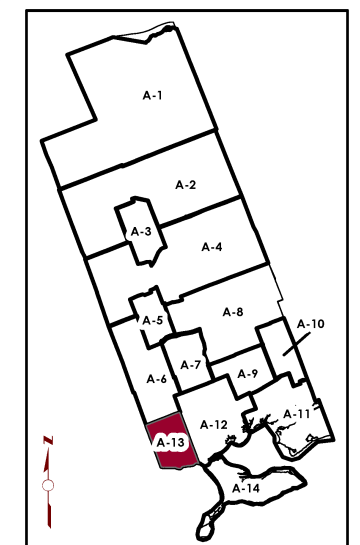
Municipality of Brighton, Ontario Zoning By- Law Schedule A Map 13

Zone Description

- R1 - Urban Residential One Zone
- R2 - Urban Residential Two Zone
- R3 - Urban Residential Three Zone
- RR - Rural Residential
- HR - Hamlet Residential
- SHR - Shoreline Residential
- LC - Local Commercial
- CA - Core Area Zone
- HC - Highway Commercial Zone
- RC - Recreational Commercial
- M1 - General Industrial
- M2 - Rural Industrial
- EM - Extractive Industrial
- RU - Rural
- A - Agricultural Zone
- OS - Open Space
- CF - Community Facility
- EP - Environmental Protection
- FD - Future Development

- H - Holding
- U - Wave Uprush Requirement
- F () - Flood Proofing Elevation Requirement

- Floodplain Area Zone
- Well Head Protection Area Zone
- Floodprone Area Zone
- Resource Reserve Area Zone
- Water Features





Municipality of Brighton, Ontario
Zoning By- Law
Schedule A Map 14

Zone Description

- R1 - Urban Residential One Zone
- R2 - Urban Residential Two Zone
- R3 - Urban Residential Three Zone
- RR - Rural Residential
- HR - Hamlet Residential
- SHR - Shoreline Residential
- LC - Local Commercial
- CA - Core Area Zone
- HC - Highway Commercial Zone
- RC - Recreational Commercial
- M1 - General Industrial
- M2 - Rural Industrial
- EM - Extractive Industrial
- RU - Rural
- A - Agricultural Zone
- OS - Open Space
- CF - Community Facility
- EP - Environmental Protection
- FD - Future Development

- H - Holding
- U - Wave Uprush Requirement
- F () - Flood Proofing Elevation Requirement

- Floodplain Area Zone
- Well Head Protection Area Zone
- Floodprone Area Zone
- Resource Reserve Area Zone
- Water Features

